Page 1 of 3 ☐ Fatal

New Jersey Police Crash Investigation Report

☒ Reportable ☐ Non-Reportable ☐ Change Report

1 Case Number: 16-47380

2 Police Dept of: New Brunswick Code: 01

3 Station/Precinct:

4 Date of Crash (mm dd yy): 07 21 16

5 Day of Week: Su M Tu W Th F Sa

6 Time (use 2400 hrs): 16 06

7 Municipality Code: 1 2 1 4

8 Total Killed: - -

9 Total Injured: - -

10 Crash Occurred On: George Street (Road Name) Dir

☒ At Intersection with ☐ Feet ☐ Miles (14 15) ☐ N ☐ E ☐ S ☐ W (16) of: Commercial Avenue

11 Speed Limit: 2 5

12 Route No. Suffix 13 Milepost

18 Speed Limit: 2 5

17 Cross Road Name

19 ☐ To: ☐ Ramp ☐ From:

20 Route/Name ☐ NB ☐ EB ☐ SB ☐ WB

21 Latitude 22 Longitude

Veh	Policy No.	Ins Code	Parked	Ped	Pedalcyclist	Resp to Emergency	Hit & Run
23 Veh No 1	24 Policy No. 2901C211904	25 Ins Code 088	☐	☐	☐	☐	☐
53 Veh No 2	54 Policy No. 4245-18-89-84	55 Ins Code 100	☐	☐	☐	☐	☐

Driver	First Name	Initial	Last Name	Sex	Number and Street	Eyes	City	State	Zip
26	Jesse		Colfer	M	1001 Butler St. FL 2	2	Easton PA 18042		
56	Sean	M	Dolan	M	138 George St.	4	New Brunswick NJ 08901		

Driver	State	License No	DOB (mm dd yy)	Expires (mm yy)
31		32	33 11 15 64	34
61		62	63 10 19 64	64

Owner	First Name	Initial	Last Name	Number and Street	City	State	Zip
35 ☐ Same As Driver	Absolute Construction Inc			36 115 East 11th St.	37 Roselle, NJ 07203		
65 ☒ Same As Driver				66	67		

Veh	Make	Model	Color	Year	Plate No.	State	VIN	Expires
38	Chevy	39 exp	40 Wht	41 201	42 XB939L	43 NJ	44 1GCWGFCA8B1105928	45 /12/16
68	GMC	69 JIM	70 SL	71 00	72 F97FKT	73 NJ	74 1GKDT13W8Y2257412	75 05/17

46 Vehicle Removed To: ☒ Driven ☐ Left at Scene ☐ Towed ☐ Impound ☐ Disabled — 47 Authority: ☐ Owner ☐ Driver ☒ Police

76 Vehicle Removed To: ☒ Driven ☐ Left at Scene ☐ Towed ☐ Impound ☐ Disabled — 77 Authority: ☐ Owner ☐ Driver ☒ Police

48 Alcohol/Drug Test: Given: ☐ No ☐ Yes ☐ Refused; Type: ☐ Breath ☐ Blood ☐ Urine; Results: 0.__ __ % ☐ Pending

49 Hazardous Material: On Board ☐ Spill ☐ Name or Placard No.

50 Carrier No. ☐ USDOT ☐ Other *

51 Commercial Vehicle Weight: ☐ ≤ 10,000 lbs ☐ 10,001 - 26,000 lbs ☐ ≥ 26,001 lbs

52 Carrier name

134 Crash Diagram (NOT TO SCALE)

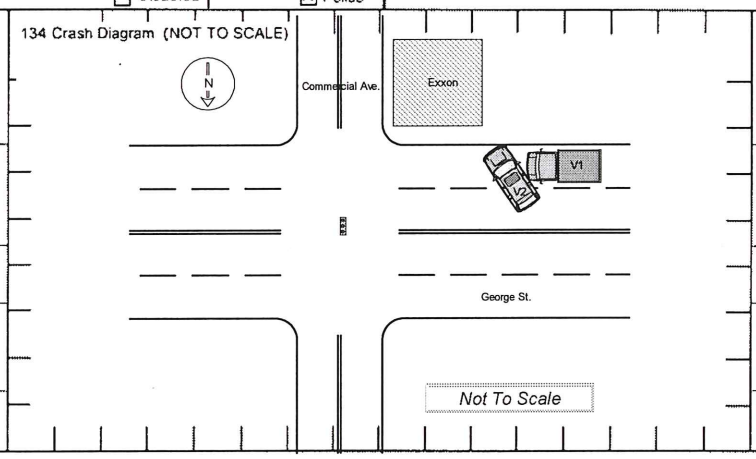

78 Alcohol/Drug Test: Given: ☐ No ☐ Yes ☐ Refused; Type: ☐ Breath ☐ Blood ☐ Urine; Results: 0.__ __ % ☐ Pending

79 Hazardous Material: On Board ☐ Spill ☐ Name or Placard No.

80 Carrier No. ☐ USDOT ☐ Other *

81 Commercial Vehicle Weight: ☐ ≤ 10,000 lbs ☐ 10,001 - 26,000 lbs ☐ ≥ 26,001 lbs

82 Carrier name

135 Crash Description

Driver of Vehicle 1 reports traveling on George St. in the right lane when Vehicle 2 made a right turn from the left lane in front of Vehicle 1, cutting off Vehicle 1, to go into the Exxon parking lot. Vehicle 1 was unable to stop in time and struck vehicle 2. Driver of Vehicle 2 reports turning from left lane across the right lane to get into the Exxon lot and being struck by Vehicle 1. No injuries.

136 Damage To Other Property

Oper. | 137 Charge ☐ Multiple Charges | 138 Summons No. | Oper. | 139 Charge ☐ Multiple Charges | 140 Summons No.

141 Officer's Signature: PO Michael Yacuk 7283 | 142 Badge No. 7283 | 143 Reviewed By Badge No. CRADIC/5157 | 144 Case Status ☐ Pending ☒ Complete

	83	84	85	86	87	88	89	90	91	92	93	94	95	Names & Addresses of Occupants - If Deceased, Date & Time of Death
A	1	01	01	----	51	M	----	----	---	09	04	----	--------	Colfer, Jesse-1001 Butler St. FL 2, Easton PA 18042
B	2	01	01	----	51	M	----	----	---	09	04	----	--------	Dolan, Sean-138 George St., New Brunswick NJ 08901
C														
D														
E														

Field	Value
96	04
97	01
98	01
99	07
100	01
101	02
102	01
103	01
104	02
105	03
106	----
107	----
108	03
109	04
110	02
111	01
112	----
113	----
114	03
115	----
116	02
117	02
118a	25
118b	25
119a	02
119b	08
120	01
121	01
122	----
123	----
124	01
125	02
126	11
127	11
128a	26
128b	----
128c	----
128d	----
129a	26
129b	----
129c	----
129d	----
130	11
131	11
132	03
133	03

New Jersey Police Crash Investigation Report Motor Vehicle Crash Description	Police Dept. New Brunswick Station_____	Code 0 1 Case No. 16-47380

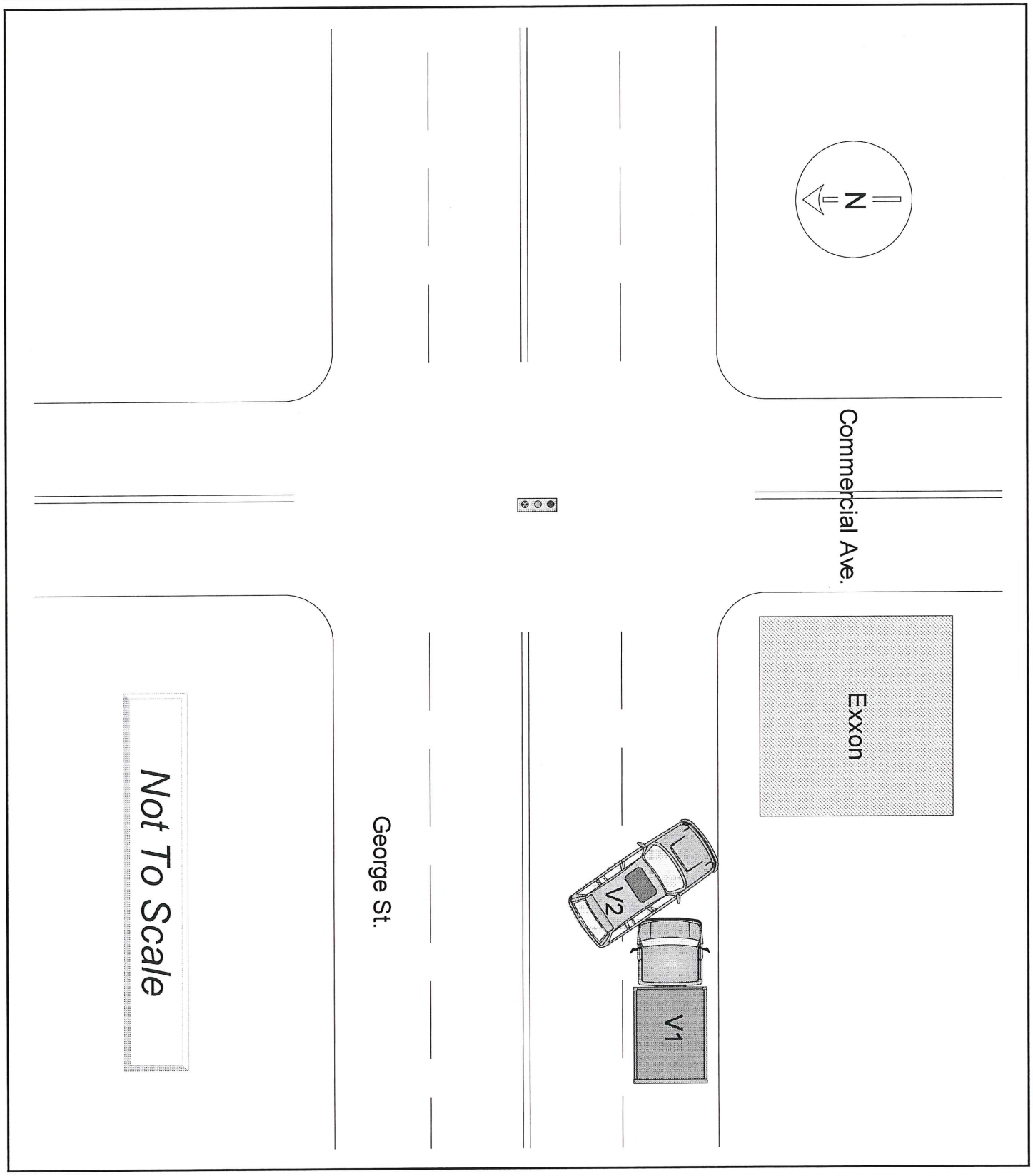

NJTR-1B (rev. 07/2005)

PO Michael Yacuk 7283
Officer's Signature

7283
Badge Number

Page 1 of 2 ☐ Fatal

New Jersey Police Crash Investigation Report

☒ Reportable ☐ Non-Reportable ☐ Change Report

96 04 | 97 01 | 98 01 | 99 07 | 100 01

1 Case Number: 16-47391

2 Police Dept of: New Brunswick — Code: 0 1

3 Station/Precinct:

4 Date of Crash (mm dd yy): 07 21 16

5 Day of Week: Su M Tu W Th F Sa

6 Time (use 2400 hrs): 17 33

7 Municipality Code: 1 2 1 4

8 Total Killed: - -

9 Total Injured: - -

10 Crash Occurred On: Harvey Street (Road Name) Dir

☒ At Intersection with ☐ Feet ☐ Miles (14 15) ☐ N ☐ E ☐ S ☐ W (16) of: Somerset Street

11 Speed Limit: 2 5

12 Route No. Suffix 13 Milepost

18 Speed Limit: 2 5

17 Cross Road Name

19 ☐ To: ☐ Ramp ☐ From:

20 Route/Name

☐ NB ☐ EB ☐ SB ☐ WB

21 Latitude . 22 Longitude .

118a 03 | 118b ---- | 119a 25 | 119b ----

101 02 — 23 Veh No: 1 — 24 Policy No.: G00764954000 — 25 Ins Code: 392

☐ Parked ☐ Ped ☐ Pedalcyclist ☐ Resp to Emergency ☐ Hit & Run

102 01 — 26 Driver's First Name: Hermelind — Initial — Last Name: Juarez — 29 Sex: M

103 01 — 27 Number and Street: 226 George St Suit 203 — 30 Eyes: 1

104 02 — 28 City: New Brunswick, NJ — State — Zip

105 02 — 31 State — 32 Driver's License No — 33 DOB (mm dd yy): 03 20 75 — 34 Expires (mm yy)

35 Owner's First Name: Miguel — Initial — Last Name: Benitez — ☐ Same As Driver

36 Number and Street: P O Box 5915

106 ---- — 37 City: New Brunswick, NJ 08903-5915 — State — Zip

107 ---- — 38 Make: CHR — 39 Model: TC — 40 Color: SILV — 41 Year: 09 — 42 Plate No.: W65EYZ — 43 State: NJ

108 01 — 44 VIN: 2A8HR54179R528428 — 45 Expires: 01/17

109 01 — 46 Vehicle Removed To: ☐ Driven ☐ Left at Scene ☒ Towed ☐ Impound ☐ Disabled — Rich's Towing — 47 Authority: ☐ Owner ☐ Driver ☒ Police

110 01 — 48 Alcohol/Drug Test: Given: ☐ No ☐ Yes ☐ Refused — Type: ☐ Breath ☐ Blood ☐ Urine — Results: 0.__ __ % ☐ Pending

111 01 — 112 ----

113 ---- — 49 Hazardous Material: On Board ☐ Spill ☐ — Name or Placard No.

114 ---- — 50 Carrier No. ☐ USDOT ☐ Other *

115 ----

116 02 — 51 Commercial Vehicle Weight: ☐ ≤ 10,000 lbs ☐ 10,001 - 26,000 lbs ☐ ≥ 26,001 lbs

117 01 — 52 Carrier name

134 Crash Diagram (NOT TO SCALE)

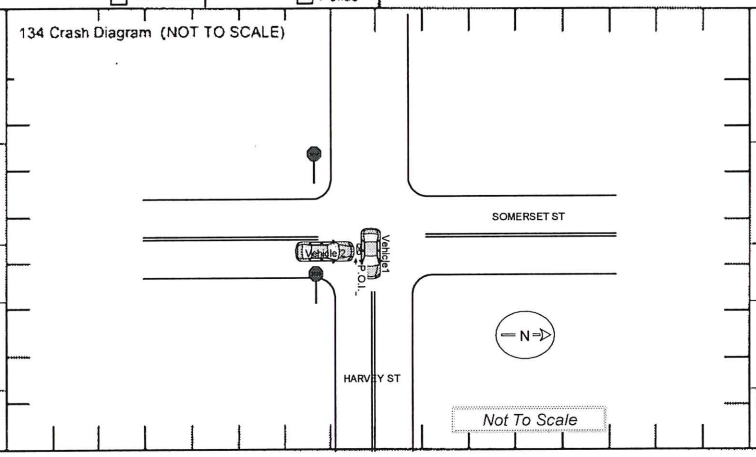

53 Veh No: 2 — 54 Policy No.: 4411427448 — 55 Ins Code: 148

☐ Parked ☐ Ped ☐ Pedalcyclist ☐ Resp to Emergency ☐ Hit & Run

56 Driver's First Name: Rohit — Initial: T — Last Name: Rao — 59 Sex: M

57 Number and Street: 43 Easton Ave Apt 1 — 60 Eyes: 2

58 City: New Brunswick, NJ 08901-1830 — State — Zip

61 State — 62 Driver's License No — 63 DOB (mm dd yy): 07 14 90 — 64 Expires (mm yy)

65 Owner's First Name: Rohit — Initial: T — Last Name: Rao — ☒ Same As Driver

66 Number and Street: 43 Easton Ave Apt 1

67 City: New Brunswick, NJ 08901-1830 — State — Zip

68 Make: MAZ — 69 Model: MAZ — 70 Color: WT — 71 Year: 11 — 72 Plate No.: E17FYE — 73 State: NJ

74 VIN: 1YVHZ8BH1B5M22546 — 75 Expires: 09/16

76 Vehicle Removed To: ☐ Driven ☐ Left at Scene ☒ Towed ☐ Impound ☐ Disabled — Guaranteed Towing — 77 Authority: ☐ Owner ☐ Driver ☒ Police

78 Alcohol/Drug Test: Given: ☐ No ☐ Yes ☐ Refused — Type: ☐ Breath ☐ Blood ☐ Urine — Results: 0.__ __ % ☐ Pending

79 Hazardous Material: On Board ☐ Spill ☐ — Name or Placard No.

80 Carrier No. ☐ USDOT ☐ Other *

81 Commercial Vehicle Weight: ☐ ≤ 10,000 lbs ☐ 10,001 - 26,000 lbs ☐ ≥ 26,001 lbs

82 Carrier name

118a 03 | 118b ---- | 119a 25 | 119b ---- | 120 01 | 121 01 | 122 ---- | 123 ---- | 124 01 | 125 01 | 126 08 | 127 04 | 128a 26 | 128b ---- | 128c ---- | 128d ---- | 129a 26 | 129b ---- | 129c ---- | 129d ----

135 Crash Description: See page 2

130 03 | 131 03 | 132 12 | 133 12

136 Damage To Other Property

Oper. 1 — 137 Charge: 39:3-10 ☐ Multiple Charges — 138 Summons No.: Q 375400

Oper. — 139 Charge ☐ Multiple Charges — 140 Summons No.

141 Officer's Signature: PO Nicole Lewis 7340 — 142 Badge No.: 7340 — 143 Reviewed By — Badge No. — 144 Case Status: ☐ Pending ☒ Complete

	83	84	85	86	87	88	89	90	91	92	93	94	95	Names & Addresses of Occupants - If Deceased, Date & Time of Death
A	1	01	01	----	41	M	----	----	1	09	04	----	--------	Juarez, Hermelind-226 George St Suit 203, New Brunswick, NJ
B	2	01	01	----	26	M	----	----	1	09	04	----	--------	Rao, Rohit-43 Easton Ave Apt 1, New Brunswick, NJ 08901
C														
D														
E														

New Jersey Police Crash Investigation Report

Motor Vehicle Crash Description

Police Dept: New Brunswick Code: 01

Station: _____ Case No: 16-47391

(Refer to vehicle by number)

ALL INVOLVED	Veh Occ 83	Pos In/On 84	Eject 85	Phys Cond 86	Age 87	Sex 88	Loc Inj 89	Type Inj 90	Ref Med 91	Equip Avail 92	Equip Used 93	Bag Depl 94	Hosp Code 95	Names & Addresses of Occupants - If Deceased, Date & Time of Death
F														
G														
H														
I														
J														

135 Crash Description

Driver 1 stated that he was on Harvey Street headed east. He came to a stop and then proceeded to cross over Somerset Street when he was struck by Vehicle 2 causing damage to his front passenger side.

Driver 2 stated that he was headed south on Somerset Street when vehicle 2 crossed over Somerset Street (in front of him) causing him to strike vehicle 1.

PO Nicole Lewis 7340

Officer's Signature

7340

Badge Number

New Jersey Police Crash Investigation Report Motor Vehicle Crash Description	Police Dept. New Brunswick Station	Code 0 1 Case No. 16-47391

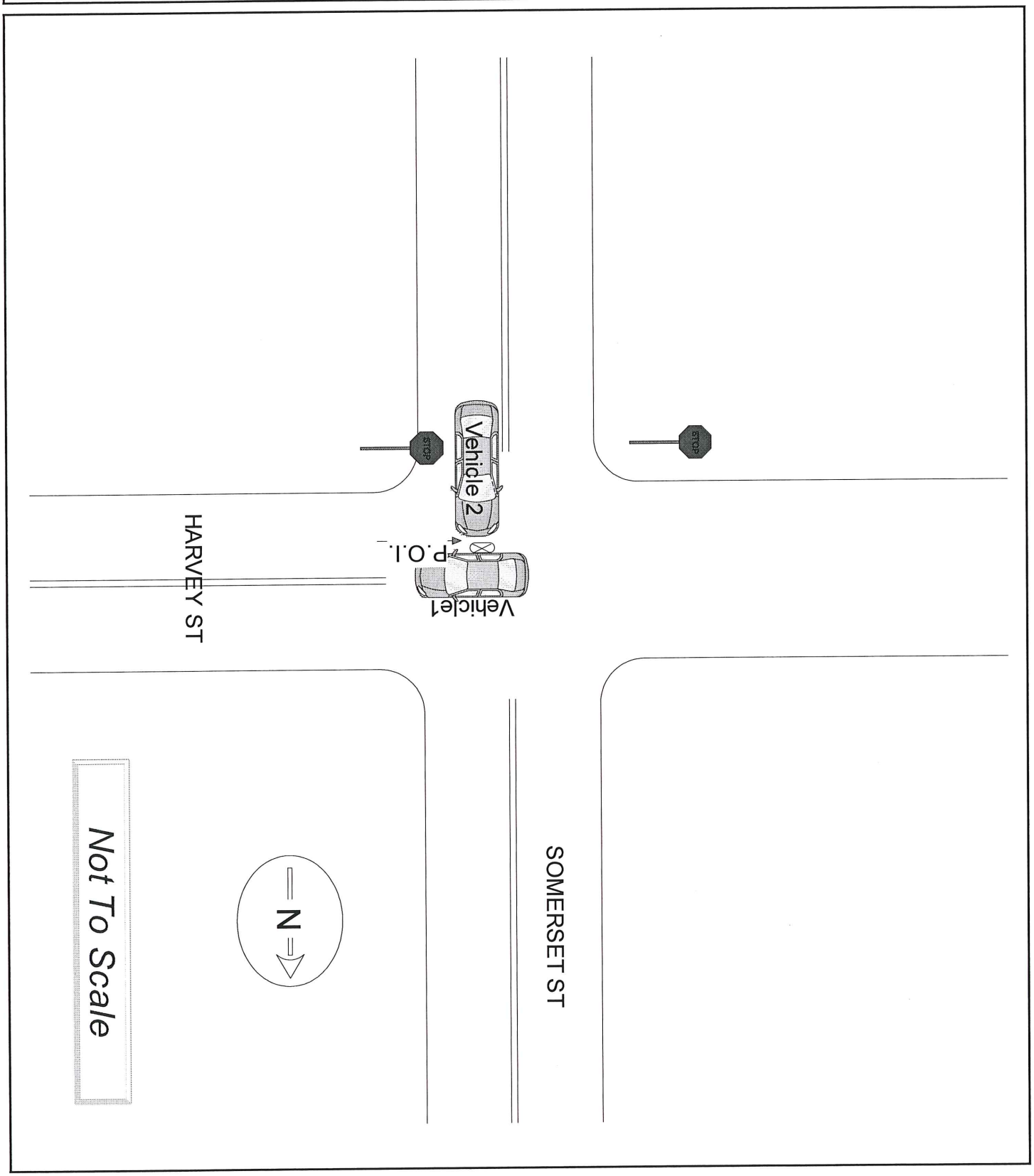

NJTR-1B (rev. 07/2005)

PO Nicole Lewis 7340
Officer's Signature

7340
Badge Number

Page 1 of 3 ☐ Fatal

New Jersey Police Crash Investigation Report

☒ Reportable ☐ Non-Reportable ☐ Change Report

96	05
97	01
98	06
99	09
100	02
101	01
102	01
103	01
104	03
105	06
106	----
107	----
108	01
109	01
110	01
111	00
112	----
113	00
114	----
115	00
116	02
117	03

1 Case Number 16-47413

2 Police Dept of: New Brunswick Code 01

3 Station/Precinct

4 Date of Crash mm dd yy: 07 21 16

5 Day of Week: Su M Tu W Th F Sa

6 Time (use 2400 hrs): 1954

7 Municipality Code: 1214

8 Total Killed: - -

9 Total Injured: - -

10 Crash Occurred On: 7 Wall Street (Road Name) E (Dir)

☐ At Intersection with ☐ Feet ☐ Miles ☐ N ☐ E ☐ S ☐ W of:

11 Speed Limit: 05

12 Route No. Suffix 13 Milepost 18 Speed Limit

17 Cross Road Name

19 Ramp ☐ To: ☐ From:

20 Route/Name ☐ NB ☐ EB ☐ SB ☐ WB

21 Latitude 22 Longitude

118a	02
118b	----
119a	25
119b	----
120	01
121	----
122	----
123	----
124	01
125	10
126	----
127	----
128a	28
128b	----
128c	----
128d	----
129a	30
129b	26
129c	----
129d	----
130	02
131	02
132	06
133	06

23 Veh No 1 | 24 Policy No. 15352211 | 25 Ins Code 961

☐ Parked ☐ Ped ☐ Pedalcyclist ☐ Resp to Emergency ☐ Hit & Run

26 Driver's First Name: Patricia Initial Last Name: Wray 29 Sex: F

27 Number and Street: 290 River Rd G7 30 Eyes: 2

28 City: Piscataway, NJ 08854-3566 State Zip

31 State 32 Driver's License No 33 DOB mm dd yy: 06 01 47 34 Expires mm yy

35 Owner's First Name ☒ Same As Driver: Patricia Initial Last Name: Wray

36 Number and Street: 290 River Rd G7

37 City: Piscataway, NJ 08854-3566 State Zip

38 Make: TOY 39 Model: COR 40 Color: GY 41 Year: 16 42 Plate No.: CC23RT 43 State: NJ

44 VIN: 2T1BURHE4GC495949 45 Expires: 07/17

46 Vehicle Removed To ☐ Driven ☐ Left at Scene ☒ Towed ☐ Impound ☐ Disabled

47 Authority ☐ Owner ☐ Driver ☒ Police

48 Alcohol/Drug Test: Given: ☒ No ☐ Yes ☐ Refused; Type: ☐ Breath ☐ Blood ☐ Urine; Results: 0.__ __ % ☐ Pending

49 Hazardous Material: On Board ☐ Spill ☐ Name or Placard No.

50 Carrier No. ☐ USDOT ☐ Other *

51 Commercial Vehicle Weight: ☐ ≤ 10,000 lbs ☐ 10,001 - 26,000 lbs ☐ ≥ 26,001 lbs

52 Carrier name

53 Veh No 2 | 54 Policy No. - | 55 Ins Code -

☒ Parked ☐ Ped ☐ Pedalcyclist ☐ Resp to Emergency ☐ Hit & Run

56 Driver's First Name: - Initial: - Last Name 59 Sex: -

57 Number and Street: - 60 Eyes: -

58 City: - State Zip

61 State 62 Driver's License No 63 DOB mm dd yy 64 Expires mm yy

65 Owner's First Name ☐ Same As Driver: John Initial: H Last Name: Krainin

66 Number and Street: 43 Sowell Street

67 City: Mt. Pleasant, South Carolina 294642680 State Zip

68 Make: Ford 69 Model 70 Color: Gry 71 Year: 14 72 Plate No.: KEW247 73 State: SC

74 VIN: 1FMCU9G90EUC72926 75 Expires: /

76 Vehicle Removed To ☐ Driven ☒ Left at Scene ☐ Towed ☐ Impound ☐ Disabled

77 Authority ☐ Owner ☐ Driver ☐ Police

78 Alcohol/Drug Test: Given: ☐ No ☐ Yes ☐ Refused; Type: ☐ Breath ☐ Blood ☐ Urine; Results: 0.__ __ % ☐ Pending

79 Hazardous Material: On Board ☐ Spill ☐ Name or Placard No.

80 Carrier No. ☐ USDOT ☐ Other *

81 Commercial Vehicle Weight: ☐ ≤ 10,000 lbs ☐ 10,001 - 26,000 lbs ☐ ≥ 26,001 lbs

82 Carrier name

134 Crash Diagram (NOT TO SCALE)

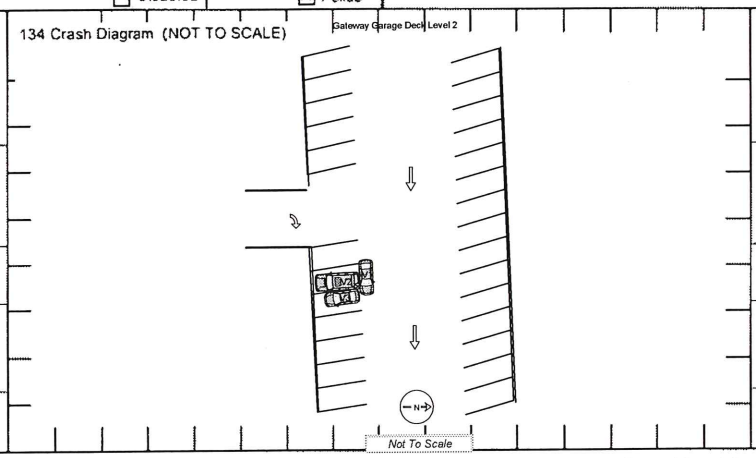

135 Crash Description

Driver of vehicle one, Patricia A. Wray stated that she was traveling East in the Gateway Garage deck attempting to exit. Ms. Wray stated that while proceeding down level two, she sneezed and momentarily took her eyes off the roadway. It was at this time that Ms. Wray stated she struck the rear of vehicle two which subsequently caused vehicle two to strike the rear quarter panel of vehicle three. Ms. Wray declined medical attention. Vehicle one was towed from the scene by Dependable.

136 Damage To Other Property

Oper. | 137 Charge ☐ Multiple Charges | 138 Summons No. | Oper. | 139 Charge ☐ Multiple Charges | 140 Summons No.

141 Officer's Signature: PO Justin Meccia | 142 Badge No. 7329 | 143 Reviewed By Badge No. | 144 Case Status ☐ Pending ☒ Complete

	83	84	85	86	87	88	89	90	91	92	93	94	95	Names & Addresses of Occupants - If Deceased, Date & Time of Death
A	1	01	01	----	69	F	----	----	1	09	04	----	--------	Wray, Patricia-290 River Rd G7, Piscataway, NJ 08854-3566
B	2	----	----	----	-	M	----	----	---	----	----	----	--------	
C	3	----	----	----	55	F	----	----	---	----	----	----	--------	Herold, Deanna-114 Chelsea Road, Clifton, NJ 07012-1633
D														
E														

Page 1 of 3 ☐ Fatal

New Jersey Police Crash Investigation Report

☒ Reportable ☐ Non-Reportable ☐ Change Report

96	05
97	01
98	06
99	09
100	02
101	01
102	01
103	01
104	03
105	06
106	----
107	----
108	01
109	----
110	00
111	----
112	00
113	----
114	00
115	----
116	03
117	----

1 Case Number: 16-47413

2 Police Dept of: New Brunswick — Code: 01

3 Station/Precinct:

10 Crash Occurred On: 7 Wall Street (Road Name) E (Dir) — 11 Speed Limit: 0 5

☐ At Intersection with ☐ Feet ☐ Miles (14) (15) ☐ N ☐ E ☐ S ☐ W (16) of:

12 Route No. Suffix 13 Milepost . 18 Speed Limit

17 Cross Road Name

19 ☐ To: Ramp ☐ From: ☐ NB ☐ EB ☐ SB ☐ WB

20 Route/Name

21 Latitude . 22 Longitude .

4 Date of Crash (mm dd yy): 07 21 16

5 Day of Week: Su M Tu W Th F Sa

6 Time (use 2400 hrs): 19 54

7 Municipality Code: 1 2 1 4

8 Total Killed: - -

9 Total Injured: - -

118a	25
118b	----
119a	----
119b	----
120	----
121	----
122	----
123	----
124	09
125	----
126	----
127	----
128a	30
128b	26
128c	----
128d	----
129a	----
129b	----
129c	----
129d	----
130	04
131	04
132	----
133	----

23 Veh No: 3 — 24 Policy No.: - — 25 Ins Code: -

☒ Parked ☐ Ped ☐ Pedalcyclist ☐ Resp to Emergency ☐ Hit & Run

26 Driver's First Name: - Initial: - Last Name: - — 29 Sex: -

27 Number and Street: - — 30 Eyes: -

28 City: - State: Zip:

31 State: 32 Driver's License No: 33 DOB (mm dd yy): 34 Expires (mm yy):

35 Owner's First Name: Deanna Initial: Last Name: Herold

☐ Same As Driver

36 Number and Street: 114 Chelsea Road

37 City: Clifton, NJ 07012-1633 State: Zip:

38 Make: HON — 39 Model: ACC — 40 Color: BL — 41 Year: 01 — 42 Plate No.: PAA37B — 43 State: NJ

44 VIN: 1HGCG668X1A006068 — 45 Expires: 06/17

46 Vehicle Removed To ☐ Driven ☒ Left at Scene ☐ Towed ☐ Impound ☐ Disabled — 47 Authority ☐ Owner ☐ Driver ☐ Police

48 Alcohol/Drug Test: Given: ☐ No ☐ Yes ☐ Refused — Type: ☐ Breath ☐ Blood ☐ Urine — Results: 0.__ __ % ☐ Pending

49 Hazardous Material: On Board ☐ Spill ☐ — Name or Placard No.

50 Carrier No. ☐ USDOT ☐ Other *

51 Commercial Vehicle Weight: ☐ ≤ 10,000 lbs ☐ 10,001 - 26,000 lbs ☐ ≥ 26,001 lbs

52 Carrier name

134 Crash Diagram (NOT TO SCALE)

53 Veh No: — 54 Policy No.: — 55 Ins Code:

☐ Parked ☐ Ped ☐ Pedalcyclist ☐ Resp to Emergency ☐ Hit & Run

56 Driver's First Name: Initial: Last Name: — 59 Sex:

57 Number and Street: — 60 Eyes:

58 City: State: Zip:

61 State: 62 Driver's License No: 63 DOB (mm dd yy): 64 Expires (mm yy):

65 Owner's First Name: Initial: Last Name:

☐ Same As Driver

66 Number and Street:

67 City: State: Zip:

68 Make: 69 Model: 70 Color: 71 Year: 72 Plate No.: 73 State:

74 VIN: — 75 Expires: /

76 Vehicle Removed To ☐ Driven ☐ Left at Scene ☐ Towed ☐ Impound ☐ Disabled — 77 Authority ☐ Owner ☐ Driver ☐ Police

78 Alcohol/Drug Test: Given: ☐ No ☐ Yes ☐ Refused — Type: ☐ Breath ☐ Blood ☐ Urine — Results: 0.__ __ % ☐ Pending

79 Hazardous Material: On Board ☐ Spill ☐ — Name or Placard No.

80 Carrier No. ☐ USDOT ☐ Other *

81 Commercial Vehicle Weight: ☐ ≤ 10,000 lbs ☐ 10,001 - 26,000 lbs ☐ ≥ 26,001 lbs

82 Carrier name

135 Crash Description

136 Damage To Other Property

Oper. — 137 Charge ☐ Multiple Charges — 138 Summons No.

Oper. — 139 Charge ☐ Multiple Charges — 140 Summons No.

141 Officer's Signature: PO Justin Meccia — 142 Badge No.: 7329 — 143 Reviewed By — Badge No. — 144 Case Status ☐ Pending ☒ Complete

	83	84	85	86	87	88	89	90	91	92	93	94	95	Names & Addresses of Occupants - If Deceased, Date & Time of Death
A														
B														
C														
D														
E														

New Jersey Police Crash Investigation Report Motor Vehicle Crash Description	Police Dept. New Brunswick Station	Code 0 1 Case No. 16-47413

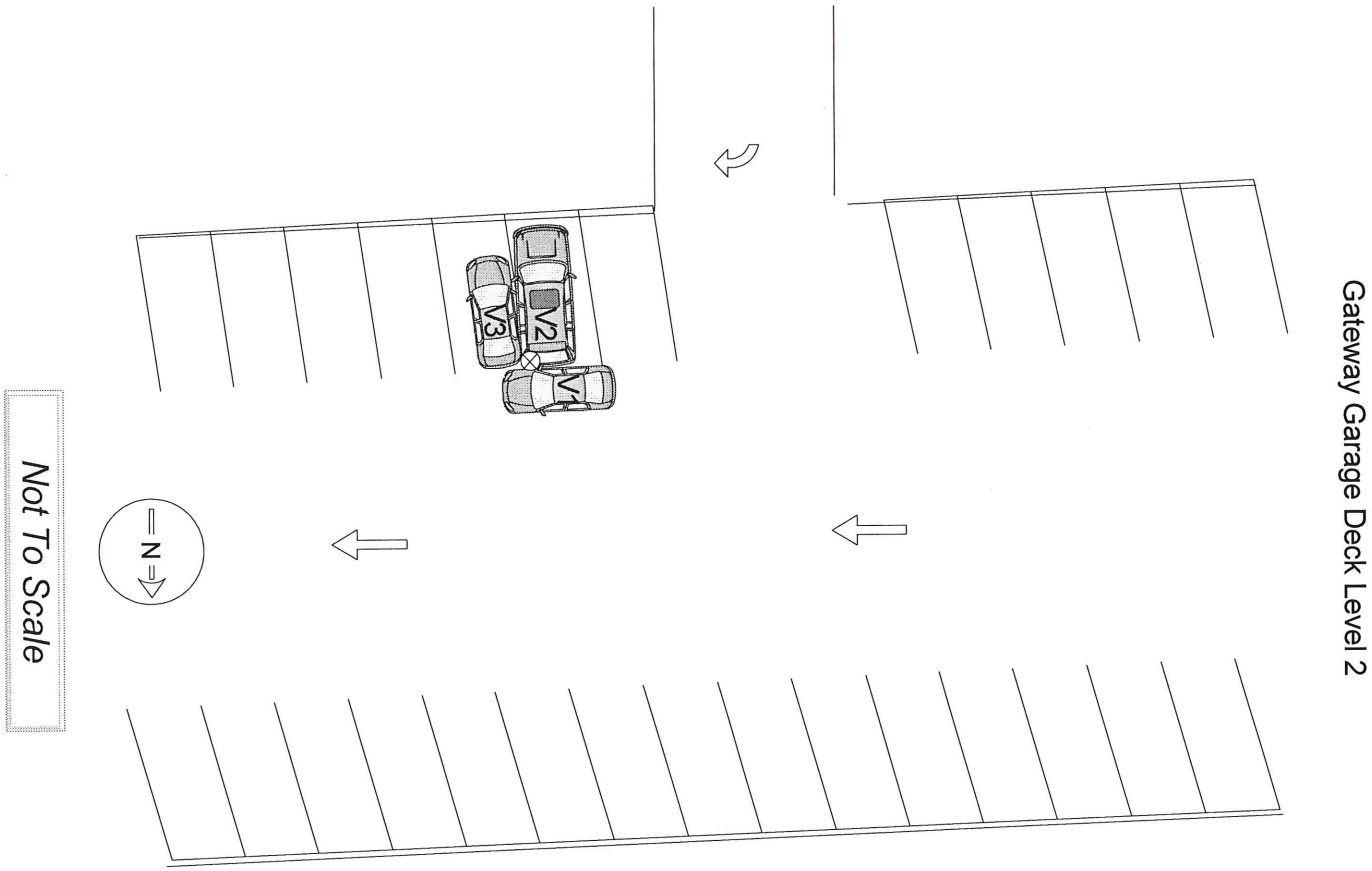

PO Justin Meccia
Officer's Signature

7329
Badge Number

Page 1 of 2 ☐ Fatal

New Jersey Police Crash Investigation Report

☒ Reportable ☐ Non-Reportable ☐ Change Report

1 Case Number: 16-47433

2 Police Dept of: New Brunswick Code: 01

3 Station/Precinct:

4 Date of Crash (mm dd yy): 07 21 16

5 Day of Week: Su M Tu W Th F Sa

6 Time (use 2400 hrs): 21 49

7 Municipality Code: 1214

8 Total Killed: - -

9 Total Injured: - -

10 Crash Occurred On: Route 18 South Bound / At Intersection with / Road Name / Dir / Feet / Miles / N S E W / of:

11 Speed Limit: 4 5

12 Route No. / Suffix / 13 Milepost / 18 Speed Limit

14 15 16

17 Cross Road Name

19 Ramp ☐ To: ☐ From:

20 Route/Name

☐ NB ☐ EB ☐ SB ☐ WB

21 Latitude / 22 Longitude

23 Veh No: 1 | 24 Policy No.: A102443859 | 25 Ins Code: 058

☐ Parked ☐ Ped ☐ Pedalcyclist ☐ Resp to Emergency ☐ Hit & Run

26 Driver's First Name: Lili | Initial: | Last Name: Wang | 29 Sex: F

27 Number and Street: 37 B Alva Ct | 30 Eyes: 2

28 City: Edison, NJ 08817-4660 | State: | Zip:

31 State: NJ | 32 Driver's License No: W0418 46900 54532 | 33 DOB (mm dd yy): 04 16 53 | 34 Expires (mm yy): 12/18

35 Owner's First Name: ☒ Same As Driver Lili | Initial: | Last Name: Wang

36 Number and Street: 37 B Alva Ct

37 City: Edison, NJ 08817-4660 | State: | Zip:

38 Make: BMW | 39 Model: 540 | 40 Color: SL | 41 Year: 03 | 42 Plate No.: D26DVE | 43 State: NJ

44 VIN: WBADN63493GS56893 | 45 Expires: 04/17

46 Vehicle Removed To: ☒ Driven ☐ Left at Scene ☐ Towed ☐ Impound ☐ Disabled | 47 Authority: ☒ Owner ☐ Driver ☐ Police

48 Alcohol/Drug Test: Given: ☒ No ☐ Yes ☐ Refused | Type: ☐ Breath ☐ Blood ☐ Urine | Results: 0.__ __ % ☐ Pending

49 Hazardous Material: On Board ☐ Spill ☐ | Name or Placard No.

50 Carrier No.: ☐ USDOT ☐ Other * N/A

51 Commercial Vehicle Weight: ☐ ≤ 10,000 lbs ☐ 10,001 - 26,000 lbs ☐ ≥ 26,001 lbs

52 Carrier name: N/A

134 Crash Diagram (NOT TO SCALE)

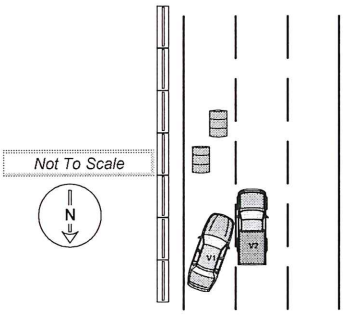

65 Owner's First Name: ☐ Same As Driver Rodney | Initial: S | Last Name: Williams

66 Number and Street: 3962 Mcghees Mill Road

67 City: Semora, NC 27343 | State: | Zip:

68 Make: Ford | 69 Model: | 70 Color: Red | 71 Year: 93 | 72 Plate No.: AFA4271 | 73 State: NC

74 VIN: 1FTEX14N5PKB64632 | 75 Expires: /

76 Vehicle Removed To: ☒ Driven ☐ Left at Scene ☐ Towed ☐ Impound ☐ Disabled | 77 Authority: ☒ Owner ☐ Driver ☐ Police

78 Alcohol/Drug Test: Given: ☒ No ☐ Yes ☐ Refused | Type: ☐ Breath ☐ Blood ☐ Urine | Results: 0.__ __ % ☐ Pending

79 Hazardous Material: On Board ☐ Spill ☐ | Name or Placard No.

80 Carrier No.: ☐ USDOT ☐ Other * N/A

81 Commercial Vehicle Weight: ☐ ≤ 10,000 lbs ☐ 10,001 - 26,000 lbs ☐ ≥ 26,001 lbs

82 Carrier name: N/A

135 Crash Description: See Page 2

136 Damage To Other Property

Oper. | 137 Charge ☐ Multiple Charges | 138 Summons No.

Oper. | 139 Charge ☐ Multiple Charges | 140 Summons No.

141 Officer's Signature: PO Tamika Baldwin 7321 | 142 Badge No.: 7321 | 143 Reviewed By | Badge No. | 144 Case Status: ☐ Pending ☒ Complete

	83	84	85	86	87	88	89	90	91	92	93	94	95	Names & Addresses of Occupants - If Deceased, Date & Time of Death
A	1	01	01	----	63	F	----	----	1	04	04	----	--------	Wang, Lili-37 B Alva Ct, Edison, NJ 08817-4660
B	2	01	01	----	43	M	----	----	1	04	04	----	--------	Williams, Rodney-3962 Mcghees Mill Road, Semora, NC
C														
D														
E														

96	01
97	03
98	06
99	03
100	01
101	02
102	01
103	01
104	02
105	02
106	----
107	----
108	01
109	05
110	01
111	01
112	----
113	00
114	13
115	13
116	03
117	03
118a	05
118b	----
119a	25
119b	----
120	01
121	01
122	----
123	----
124	12
125	01
126	04
127	04
128a	26
128b	----
128c	----
128d	----
129a	26
129b	----
129c	----
129d	----
130	02
131	02
132	09
133	09

New Jersey Police Crash Investigation Report

Motor Vehicle Crash Description

Police Dept: New Brunswick Code: 0 1

Station: _____ Case No: 16-47433

(Refer to vehicle by number)

ALL INVOLVED	Veh Occ 83	Pos In/On 84	Eject 85	Phys Cond 86	Age 87	Sex 88	Loc Inj 89	Type Inj 90	Ref Med 91	Equip Avail 92	Equip Used 93	Bag Depl 94	Hosp Code 95	Names & Addresses of Occupants - If Deceased, Date & Time of Death
F														
G														
H														
I														
J														

135 Crash Description

Driver 1, Lili Wang, stated that she was driving south bound on Route 18, near Paulus Boulevard at the time of the accident. As she was in the far left lane, she attempted to merge, after she signaled, into the middle lane when Driver 2 sped up. Subsequently, causing a collision between vehicles. Vehicle 1 suffered damage to the front passenger's side panel and mirror. Driver 1 did not report any injuries or complaint of pain.

Driver 2, Rodney Williams, stated that he was driving sound bound on Route 18, near Paulus Boulevard at time of accident. As he was in the middle lane, Driver 1 attempted to merge from the left lane to the middle lane, which caused the collision. Vehicle 2 suffered scuff damage to the front driver's side door. Driver 2 did not report any injuries or complaint of pain.

P/O Tamika Baldwin 7321

PO Tamika Baldwin 7321
Officer's Signature

7321
Badge Number

New Jersey Police Crash Investigation Report Motor Vehicle Crash Description	Police Dept. New Brunswick Station_____	Code 0 1 Case No. 16-47433

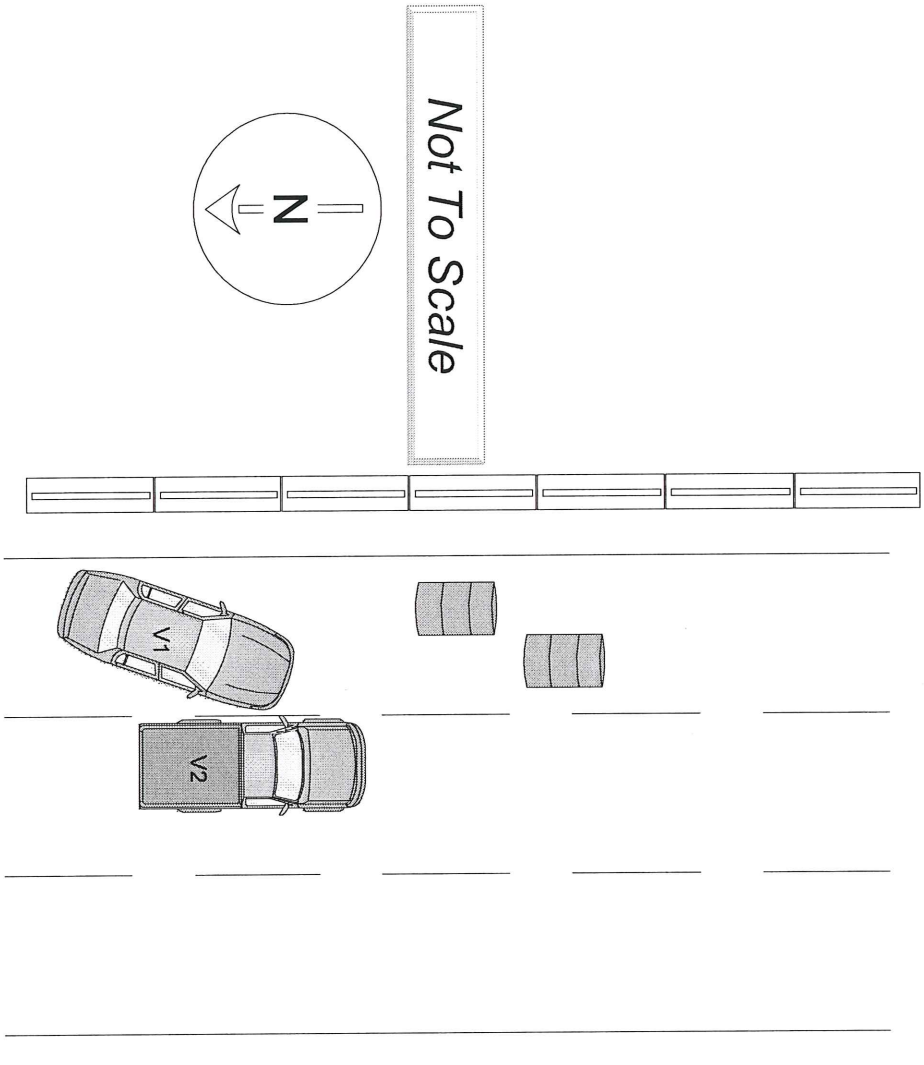

PO Tamika Baldwin 7321
Officer's Signature

7321
Badge Number

New Jersey Police Crash Investigation Report

Page ____ of ____ ☐ Fatal ☒ Reportable ☐ Non-Reportable ☐ Change Report

96 05 | 97 01 | 98 01 | 99 09 | 100 01 | 101 02 | 102 01 | 103 01 | 104 02 | 105 08 | 106 ---- | 107 ---- | 108 05 | 109 01 | 110 01 | 111 01 | 112 ---- | 113 ---- | 114 ---- | 115 ---- | 116 03 | 117 02

1 Case Number: 16-47504

2 Police Dept of: New Brunswick — Code: 0 1

3 Station/Precinct:

4 Date of Crash (mm dd yy): 07 22 16

5 Day of Week: Su M Tu W Th (F) Sa

6 Time (use 2400 hrs): 07 11

7 Municipality Code: 1 2 1 4

8 Total Killed: 0 0

9 Total Injured: 0 0

10 Crash Occurred On: 720 Somerset Street (Road Name) Dir

☐ At Intersection with ☐ Feet ☐ Miles (14 15) ☐ N ☐ E ☐ S ☐ W of: (16)

11 Speed Limit

12 Route No. Suffix 13 Milepost 18 Speed Limit

19 Ramp ☐ To: ☐ From: 17 Cross Road Name 20 Route/Name ☐ NB ☐ EB ☐ SB ☐ WB

21 Latitude 22 Longitude

118a 02 | 118b | 119a 02 | 119b | 120 01 | 121 01 | 122 ---- | 123 ---- | 124 01 | 125 13 | 126 ---- | 127 ---- | 128a 26 | 128b | 128c | 128d | 129a 26 | 129b | 129c | 129d | 130 05 | 131 05 | 132 06 | 133 06

Vehicle 1

23 Veh No: 1

24 Policy No.: A072380024087056

25 Ins Code: 914

☐ Parked ☐ Ped ☐ Pedalcyclist ☐ Resp to Emergency ☐ Hit & Run

26 Driver's First Name: Thomas — Initial — Last Name: Rodgers — 29 Sex: M

27 Number and Street: 850 Ardmore Road A — 30 Eyes: 6

28 City: Monroe Twp, NJ 08831-7205 — State — Zip

31 State — 32 Driver's License No — 33 DOB (mm dd yy): 03 01 42 — 34 Expires (mm yy)

35 Owner's First Name — Initial — Last Name: ☒ Same As Driver

36 Number and Street

37 City — State — Zip

38 Make: FOR — 39 Model: F15 — 40 Color: BRN — 41 Year: 08 — 42 Plate No.: F91DAY — 43 State: NJ

44 VIN: 1FTPW14548KE05884 — 45 Expires: 04/17

46 Vehicle Removed To: ☒ Driven ☐ Left at Scene ☐ Towed ☐ Impound ☐ Disabled — 47 Authority: ☐ Owner ☒ Driver ☐ Police

48 Alcohol/Drug Test: Given: ☐ No ☐ Yes ☐ Refused — Type: ☐ Breath ☐ Blood ☐ Urine — Results: 0.__ __ % ☐ Pending

49 Hazardous Material: On Board ☐ Spill ☐ — Name or Placard No.

50 Carrier No ☐ USDOT ☐ Other *

51 Commercial Vehicle Weight: ☐ ≤ 10,000 lbs ☐ 10,001 - 26,000 lbs ☐ ≥ 26,001 lbs

52 Carrier name

Vehicle 2

53 Veh No: 2

54 Policy No.: 4423790882

55 Ins Code: 100

☐ Parked ☐ Ped ☐ Pedalcyclist ☐ Resp to Emergency ☐ Hit & Run

56 Driver's First Name: Byron — Initial — Last Name: Shinin — 59 Sex: M

57 Number and Street: 36 Railroad Avenue — 60 Eyes: 2

58 City: New Bruswick, NJ 08901-2438 — State — Zip

61 State — 62 Driver's License No — 63 DOB (mm dd yy): 10 13 73 — 64 Expires (mm yy)

65 Owner's First Name — Initial — Last Name: ☒ Same As Driver

66 Number and Street

67 City — State — Zip

68 Make: HON — 69 Model: ODY — 70 Color: GY — 71 Year: 08 — 72 Plate No.: S69GDF — 73 State: NJ

74 VIN: 5FNRL38258B053926 — 75 Expires: 01/17

76 Vehicle Removed To: ☐ Driven ☐ Left at Scene ☐ Towed ☐ Impound ☐ Disabled — 77 Authority: ☐ Owner ☐ Driver ☐ Police

78 Alcohol/Drug Test: Given: ☐ No ☐ Yes ☐ Refused — Type: ☐ Breath ☐ Blood ☐ Urine — Results: 0.__ __ % ☐ Pending

79 Hazardous Material: On Board ☐ Spill ☐ — Name or Placard No.

80 Carrier No. ☐ USDOT ☐ Other *

81 Commercial Vehicle Weight: ☐ ≤ 10,000 lbs ☐ 10,001 - 26,000 lbs ☐ ≥ 26,001 lbs

82 Carrier name

134 Crash Diagram (NOT TO SCALE) — Not To Scale

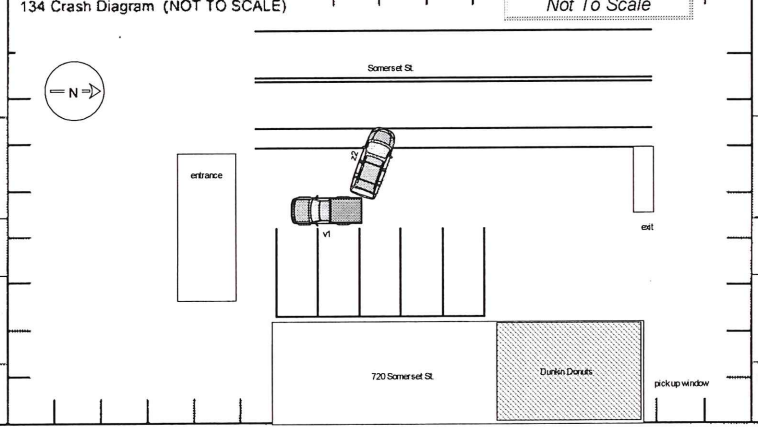

135 Crash Description

Driver of vehicle 1 stated he was going thru the parking lot to get to the drive-up window of Dunkin Donuts when vehicle 2 backed into his vehicle. Driver 2 stated he was backing into a parking spot when vehicle 1 struck his vehicle.

136 Damage To Other Property

Oper. — 137 Charge ☐ Multiple Charges — 138 Summons No. — Oper. — 139 Charge ☐ Multiple Charges — 140 Summons No.

141 Officer's Signature: PO Manish Shah 7225 — 142 Badge No. — 143 Reviewed By: J QUICK — Badge No.: 5156 — 144 Case Status: ☐ Pending ☒ Complete

	83	84	85	86	87	88	89	90	91	92	93	94	95	Names & Addresses of Occupants - If Deceased, Date & Time of Death
A	1	01	----	----	74	M	----	----	---	04	04	----	--------	Rodgers, Thomas-850 Ardmore Road A, Monroe Twp, NJ
B	1	03	----	----		F	----	----	---	04	04	----	--------	
C	2	01	----	----	42	M	----	----	---	04	04	----	--------	Shinin, Byron-36 Railroad Avenue, New Bruswick, NJ 08901
D														
E														

Page___0f___

New Jersey Police Crash Investigation Report Motor Vehicle Crash Description	Police Dept. New Brunswick Station_____	Code 0 1 Case No. 16-47504

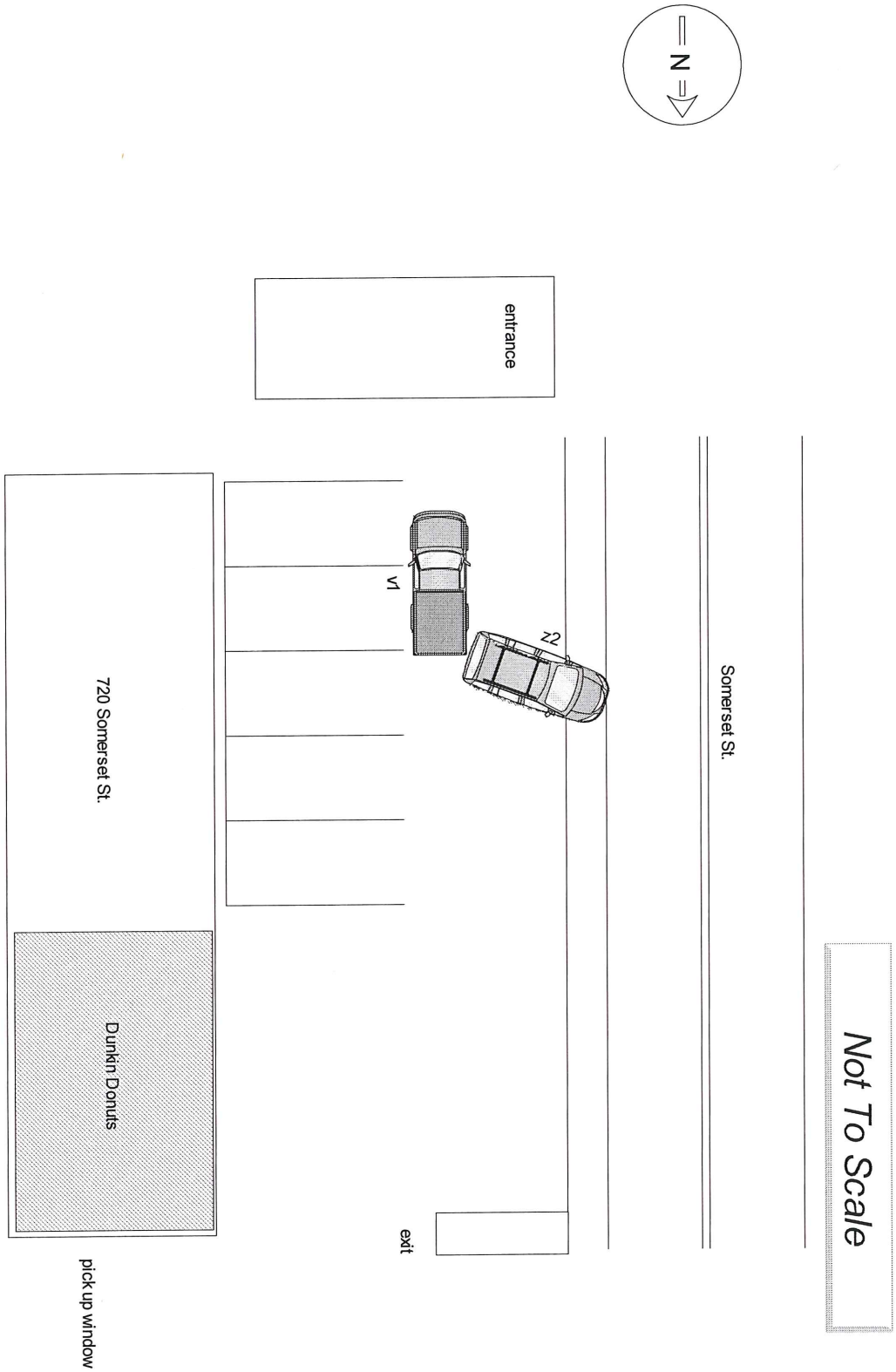

NJTR-1B (rev. 07/2005)

PO Manish Shah 7225
Officer's Signature

Badge Number

New Jersey Police Crash Investigation Report

Page ____ of ____ ☐ Fatal ☐ Reportable ☐ Non-Reportable ☐ Change Report

96 05 | 97 00 | 98 01 | 99 07 | 100 03 | 101 02 | 102 01 | 103 01 | 104 02 | 105 01 | 106 ---- | 107 ---- | 108 01 | 109 00 | 110 01 | 111 00 | 112 ---- | 113 00 | 114 ---- | 115 00 | 116 01 | 117 01

1 Case Number: 16-47551

2 Police Dept of: New Brunswick — Code: 0 1

3 Station/Precinct:

4 Date of Crash (mm dd yy): 07 22 16

5 Day of Week: Su M Tu W Th (F) Sa

6 Time (use 2400 hrs): 13 16

7 Municipality Code: 1 2 1 4

8 Total Killed: 14

9 Total Injured: 15

10 Crash Occurred On: George Street (Road Name) Dir

☒ At Intersection with ☐ Feet ☐ Miles ☐ N ☐ E ☐ S ☐ W of: Commercial Avenue (17 Cross Road Name)

11 Speed Limit: 16

12 Route No. Suffix 13 Milepost 18 Speed Limit

19 Ramp ☐ To: ☐ From: 20 Route/Name ☐ NB ☐ EB ☐ SB ☐ WB

21 Latitude . 22 Longitude .

118a 25 | 118b | 119a 01 | 119b | 120 01 | 121 00 | 122 ---- | 123 ---- | 124 08 | 125 01 | 126 03 | 127 02 | 128a 26 | 128b | 128c | 128d | 129a 26 | 129b | 129c | 129d | 130 06 | 131 06 | 132 | 133

23 Veh No: 1 — 24 Policy No.: 22132484 — 25 Ins Code: 134

☐ Parked ☐ Ped ☐ Pedalcyclist ☐ Resp to Emergency ☐ Hit & Run

26 Driver's First Name: John — Initial — Last Name: Conway — 29 Sex: M

27 Number and Street: 819 Old Raritan Road — 30 Eyes: 4

28 City: Clark, NJ 07066-1703 — State — Zip

31 State — 32 Driver's License No — 33 DOB (mm dd yy): 04 19 86 — 34 Expires (mm yy)

35 Owner's First Name — Initial — Last Name — ☒ Same As Driver

36 Number and Street

37 City — State — Zip

38 Make: AUD — 39 Model: A4 — 40 Color: BK — 41 Year: 13 — 42 Plate No.: R87FSX — 43 State: NJ

44 VIN: WAUHFAFL2DN031068 — 45 Expires: 09/16

46 Vehicle Removed To ☒ Driven ☐ Left at Scene ☐ Towed ☐ Impound ☐ Disabled — 47 Authority ☐ Owner ☒ Driver ☐ Police

48 Alcohol/Drug Test: Given: ☐ No ☐ Yes ☐ Refused — Type: ☐ Breath ☐ Blood ☐ Urine — Results: 0.__ __ % ☐ Pending

49 Hazardous Material: On Board ☐ Spill ☐ — Name or Placard No.

50 Carrier No ☐ USDOT ☐ Other *

51 Commercial Vehicle Weight: ☐ ≤ 10,000 lbs ☐ 10,001 - 26,000 lbs ☐ ≥ 26,001 lbs

52 Carrier name

134 Crash Diagram (NOT TO SCALE) — Not To Scale

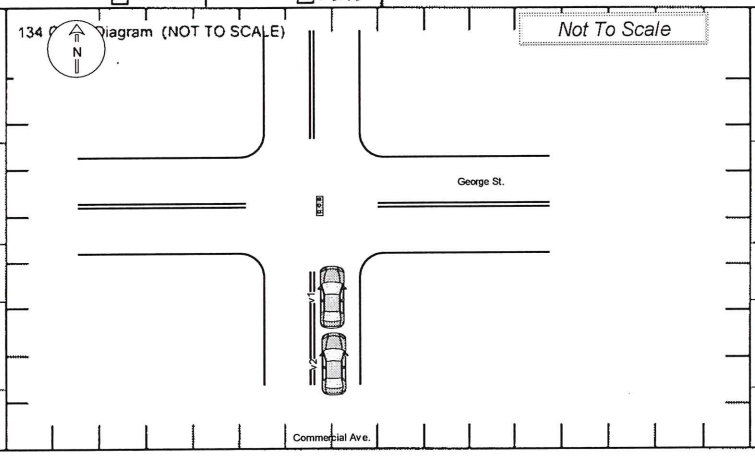

53 Veh No: 2 — 54 Policy No.: 00 — 55 Ins Code

☐ Parked ☐ Ped ☐ Pedalcyclist ☐ Resp to Emergency ☒ Hit & Run

56 Driver's First Name: 00 — Initial: 0 — Last Name: 00 — 59 Sex

57 Number and Street — 60 Eyes

58 City: 0 — State — Zip

61 State — 62 Driver's License No — 63 DOB (mm dd yy) — 64 Expires (mm yy)

65 Owner's First Name: 00 — Initial: 0 — Last Name — ☐ Same As Driver

66 Number and Street

67 City: 0 — State — Zip

68 Make — 69 Model — 70 Color — 71 Year — 72 Plate No.: 00 — 73 State

74 VIN — 75 Expires

76 Vehicle Removed To ☐ Driven ☐ Left at Scene ☐ Towed ☐ Impound ☐ Disabled — 77 Authority ☐ Owner ☐ Driver ☐ Police

78 Alcohol/Drug Test: Given: ☐ No ☐ Yes ☐ Refused — Type: ☐ Breath ☐ Blood ☐ Urine — Results: 0.__ __ % ☐ Pending

79 Hazardous Material: On Board ☐ Spill ☐ — Name or Placard No.

80 Carrier No. ☐ USDOT ☐ Other *

81 Commercial Vehicle Weight: ☐ ≤ 10,000 lbs ☐ 10,001 - 26,000 lbs ☐ ≥ 26,001 lbs

82 Carrier name

135 Crash Description

Driver 1 stated he was stopped at the traffic signal on Commercial Ave. and George St. when he was struck in the rear by vehicle 2. Vehicle 2 then fled and driver 1 was not able to obtain any information on vehicle 2.

136 Damage To Other Property

Oper. — 137 Charge ☐ Multiple Charges — 138 Summons No.

Oper. — 139 Charge ☐ Multiple Charges — 140 Summons No.

141 Officer's Signature: PO Manish Shah 7225 — 142 Badge No. — 143 Reviewed By: J QUICK — Badge No.: 5156 — 144 Case Status: ☐ Pending ☒ Complete

	83	84	85	86	87	88	89	90	91	92	93	94	95	Names & Addresses of Occupants - If Deceased, Date & Time of Death
A	1	01	----	----	30	M	----	----	---	04	04	----	--------	Conway, John-819 Old Raritan Road, Clark, NJ 07066-1703
B	2	00	----	00			----	----	---	04	04	----	--------	
C														
D														
E														

Page___0f___

New Jersey Police Crash Investigation Report Motor Vehicle Crash Description	Police Dept. New Brunswick Station_____	Code 0 1 Case No. 16-47551

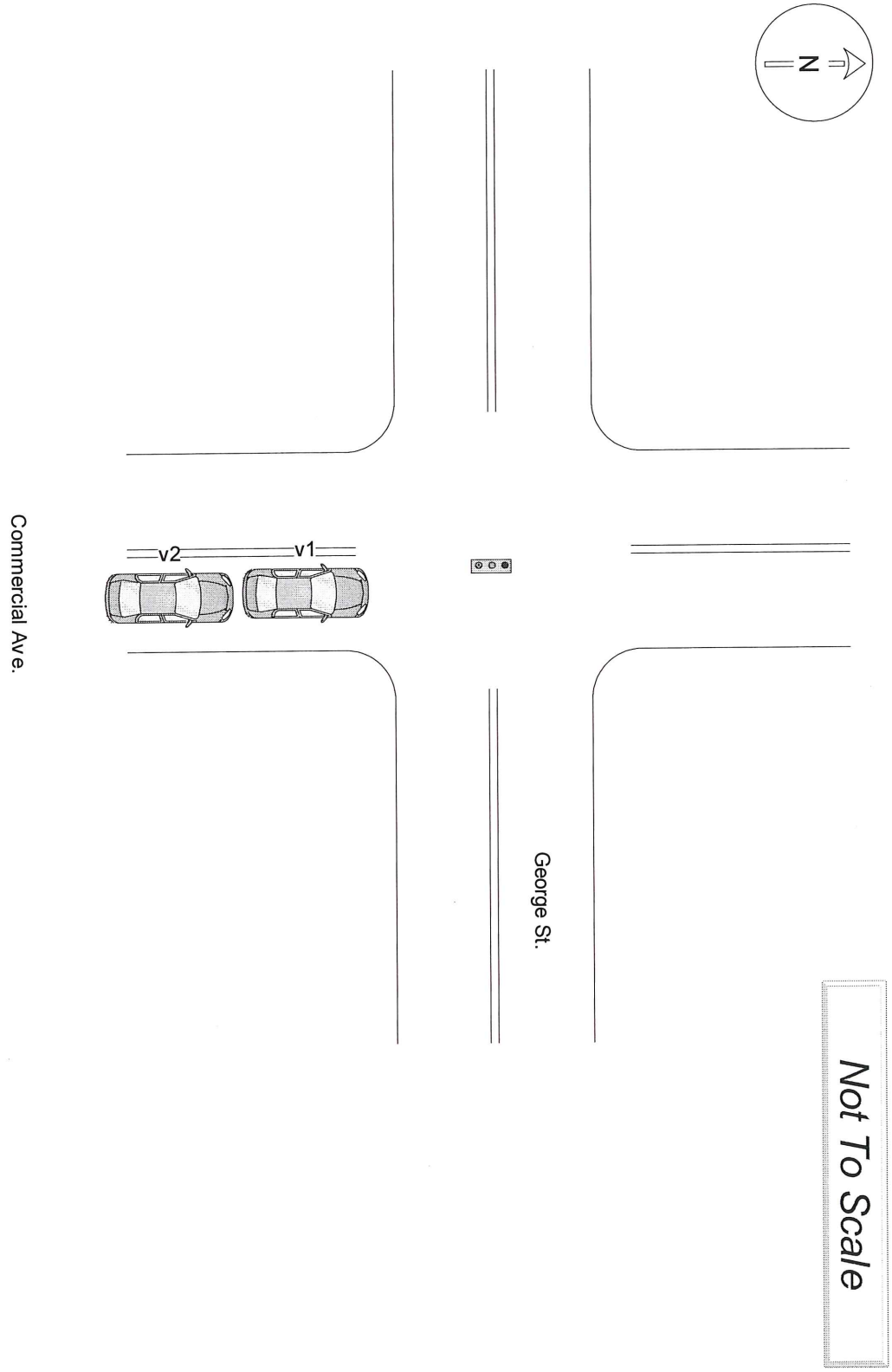

NJTR-1B (rev. 07/2005)

PO Manish Shah 7225
Officer's Signature

Badge Number

Page ____ of ____ ☐ Fatal

New Jersey Police Crash Investigation Report

☒ Reportable ☐ Non-Reportable ☐ Change Report

96 05 | 97 01 | 98 00 | 99 07 | 100 01 | 101 02 | 102 01 | 103 01 | 104 02 | 105 00 | 106 00 | 107 ---- | 108 00 | 109 01 | 110 00 | 111 01 | 112 00 | 113 ---- | 114 00 | 115 ---- | 116 00 | 117 ----

1 Case Number: 16-47556

2 Police Dept of: New Brunswick — Code: 0 1

3 Station/Precinct:

4 Date of Crash (mm dd yy): 07 22 16

5 Day of Week: Su M Tu W Th (F) Sa

6 Time (use 2400 hrs): 13 29

7 Municipality Code: 1 2 1 4

8 Total Killed: 0 0

9 Total Injured: 0 0

10 Crash Occurred On: 146 New Street (Road Name) Dir

☐ At Intersection with
☐ Feet
☐ Miles
☐ N ☐ E ☐ S ☐ W of:

11 Speed Limit

12 Route No. Suffix 13 Milepost 18 Speed Limit

14 15 16

17 Cross Road Name

19 Ramp ☐ To: ☐ From:

20 Route/Name

☐ NB ☐ EB ☐ SB ☐ WB

21 Latitude . 22 Longitude .

118a 00 | 118b ---- | 119a 25 | 119b ---- | 120 00 | 121 ---- | 122 ---- | 123 ---- | 124 00 | 125 10 | 126 11 | 127 11 | 128a ---- | 128b ---- | 128c ---- | 128d ---- | 129a ---- | 129b ---- | 129c ---- | 129d ---- | 130 | 131 | 132 10 | 133 10

Vehicle 1

23 Veh No: V1

24 Policy No.: UNKNOWN

25 Ins Code:

☐ Parked ☐ Ped ☐ Pedalcyclist ☐ Resp to Emergency ☒ Hit & Run

26 Driver's First Name: Unknown Initial: Last Name: Unknown 29 Sex:

27 Number and Street: UNKNOWN 30 Eyes:

28 City: nknown State: Zip:

31 State: 32 Driver's License No: 33 DOB (mm dd yy): 34 Expires (mm yy):

35 Owner's First Name: Unknown Initial: Last Name: Unknown

☐ Same As Driver

36 Number and Street: UNKNOWN

37 City: nknown State: Zip:

38 Make: 39 Model: 40 Color: Wht 41 Year: 42 Plate No.: UNKNOWN 43 State:

44 VIN: UNKNOWN 45 Expires: /

46 Vehicle Removed To ☐ Driven ☐ Left at Scene ☐ Towed ☐ Impound ☐ Disabled

47 Authority ☐ Owner ☐ Driver ☐ Police

48 Alcohol/Drug Test
Given: ☐ No ☐ Yes ☐ Refused
Type: ☐ Breath ☐ Blood ☐ Urine
Results: 0.__ __ % ☐ Pending

49 Hazardous Material
On Board ☐ Spill ☐ Name or Placard No.

50 Carrier No. ☐ USDOT ☐ Other *

51 Commercial Vehicle Weight
☐ ≤ 10,000 lbs
☐ 10,001 - 26,000 lbs
☐ ≥ 26,001 lbs

52 Carrier name

Vehicle 2

53 Veh No: V2

54 Policy No.: 062 0860-C29-30A

55 Ins Code: 896

☒ Parked ☐ Ped ☐ Pedalcyclist ☐ Resp to Emergency ☐ Hit & Run

56 Driver's First Name: Initial: Last Name: 59 Sex:

57 Number and Street: 60 Eyes:

58 City: State: Zip:

61 State: 62 Driver's License No: 63 DOB (mm dd yy): 64 Expires (mm yy):

65 Owner's First Name: Ronald Initial: Last Name: Hush

☐ Same As Driver

66 Number and Street: PO. Box 1435

67 City: New Brunswick, NJ 08903 State: Zip:

68 Make: Buick 69 Model: CEN 70 Color: Brn 71 Year: 04 72 Plate No.: 3407HB 73 State: NJ

74 VIN: 2G4WS52J141251770 75 Expires: /

76 Vehicle Removed To ☐ Driven ☒ Left at Scene ☐ Towed ☐ Impound ☐ Disabled

77 Authority ☒ Owner ☐ Driver ☐ Police

78 Alcohol/Drug Test
Given: ☐ No ☐ Yes ☐ Refused
Type: ☐ Breath ☐ Blood ☐ Urine
Results: 0.__ __ % ☐ Pending

79 Hazardous Material
On Board ☐ Spill ☐ Name or Placard No.

80 Carrier No. ☐ USDOT ☐ Other *

81 Commercial Vehicle Weight
☐ ≤ 10,000 lbs
☐ 10,001 - 26,000 lbs
☐ ≥ 26,001 lbs

82 Carrier name

134 Crash Diagram (NOT TO SC

Not To Scale

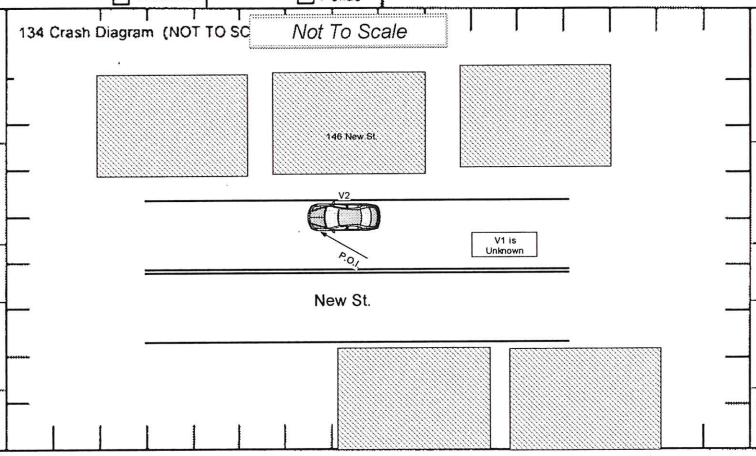

135 Crash Description

Vehicle #2 was parked in front of 146 New St.. When it was hit by unknown vehicle #2. Vehicle #2 sustained damage to the driver side front tire wheel well/ finder bumper area. Also the head light was damaged on vehicle #2 due to the noted incident. No vehicle information for vehicle #1.

136 Damage To Other Property: None

Oper. | 137 Charge ☐ Multiple Charges | 138 Summons No. | Oper. | 139 Charge ☐ Multiple Charges | 140 Summons No.

141 Officer's Signature: PO Eric Brown 7222

142 Badge No.: 7222

143 Reviewed By: J QUICK Badge No.: 5156

144 Case Status: ☐ Pending ☒ Complete

	83	84	85	86	87	88	89	90	91	92	93	94	95	Names & Addresses of Occupants - If Deceased, Date & Time of Death
A														
B														
C														
D														
E														

New Jersey Police Crash Investigation Report Motor Vehicle Crash Description	Police Dept. New Brunswick Station_____	Code 0 1 Case No. 16-47556

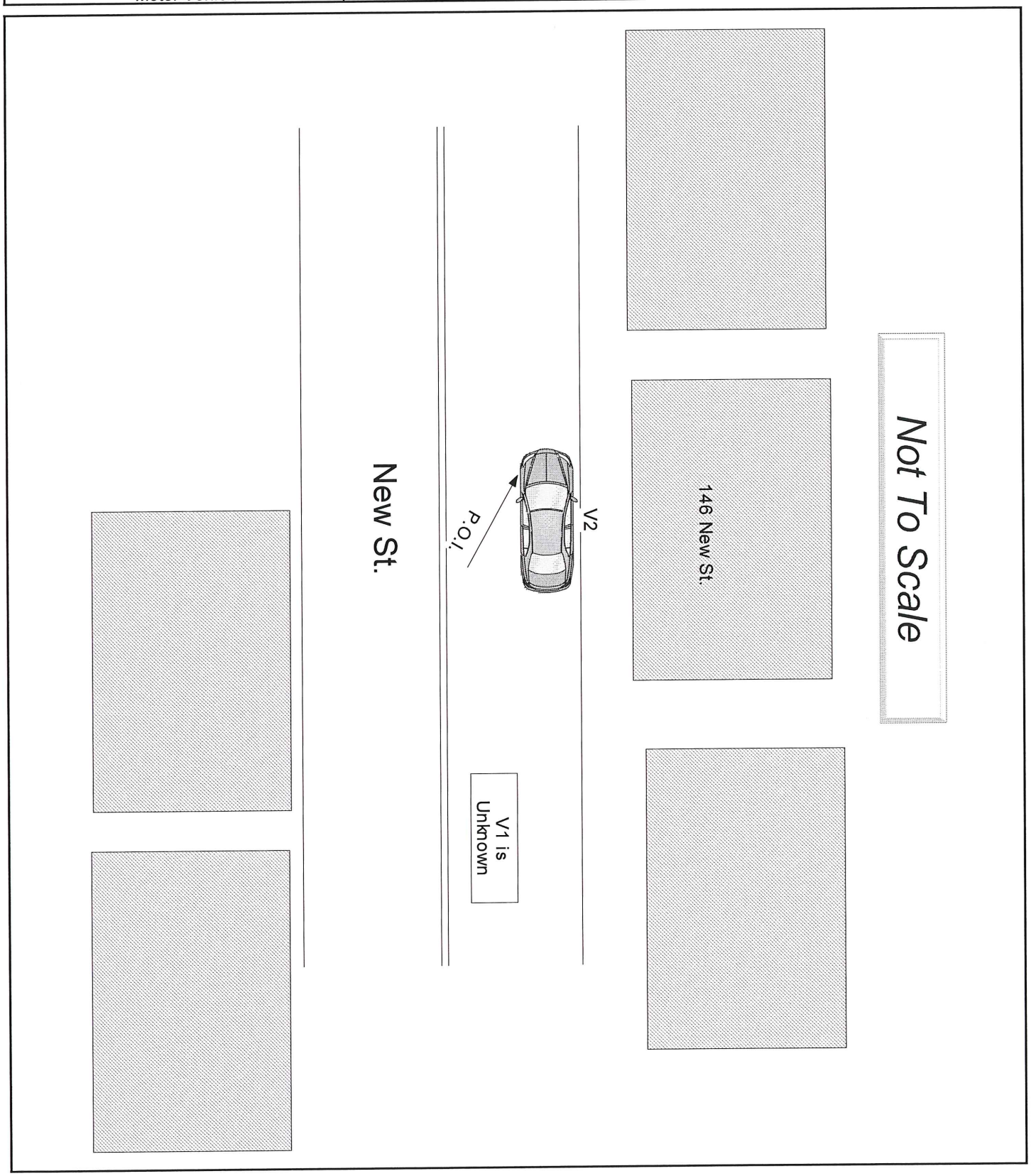

NJTR-1B (rev. 07/2005)

PO Eric Brown 7222
Officer's Signature

7222
Badge Number

Page ____ of 2 ☐ Fatal

New Jersey Police Crash Investigation Report

☒ Reportable ☐ Non-Reportable ☐ Change Report

96	05
97	01
98	01
99	05
100	01
101	02
102	01
103	01
104	02
105	02
106	----
107	----
108	01
109	01
110	01
111	01
112	----
113	----
114	----
115	----
116	03
117	03
118a	25
118b	----
119a	02
119b	13
120	01
121	----
122	----
123	----
124	10
125	09
126	04
127	04
128a	26
128b	----
128c	----
128d	----
129a	28
129b	----
129c	----
129d	----
130	07
131	06
132	01
133	01

1 Case Number 16-47587

2 Police Dept of New Brunswick Code 0 1

3 Station/Precinct

4 Date of Crash mm dd yy: 07 22 16

5 Day of Week: Su M Tu W Th F Sa

6 Time (use 2400 hrs): 15 51

7 Municipality Code: 1 2 1 4

8 Total Killed: 0 0

9 Total Injured: 0 0

10 Crash Occurred On 127 Somerset Street (Road Name) Dir

☐ At Intersection with ☐ Feet ☐ Miles (14 15) ☐ N ☐ E ☐ S ☐ W (16) of:

11 Speed Limit 2 5

12 Route No. Suffix 13 Milepost 18 Speed Limit

17 Cross Road Name

19 ☐ To: ☐ Ramp ☐ From:

20 Route/Name ☐ NB ☐ EB ☐ SB ☐ WB

21 Latitude . 22 Longitude .

23 Veh No 1 24 Policy No. 0886662B2630A 25 Ins Code 962

☒ Parked ☐ Ped ☐ Pedalcyclist ☐ Resp to Emergency ☒ Hit & Run

26 Driver's First Name Initial Last Name 29 Sex

27 Number and Street 30 Eyes

28 City State Zip

31 State 32 Driver's License No 33 DOB mm dd yy 34 Expires mm yy

35 Owner's First Name Initial Last Name

☐ Same As Driver Kenya Davis

36 Number and Street 219 Elizabeth Ave

37 City Elizabeth, NJ 07206-1634 State Zip

38 Make NIS 39 Model ALT 40 Color WHI 41 Year 03 42 Plate No. K94DHX 43 State NJ

44 VIN 1N4AL11D43C282719 45 Expires 08/16

46 Vehicle Removed To ☒ Driven ☒ Left at Scene ☐ Towed ☐ Impound ☐ Disabled

47 Authority ☐ Owner ☒ Driver ☐ Police

48 Alcohol/Drug Test

Given: ☒ No ☐ Yes ☐ Refused

Type: ☐ Breath ☐ Blood ☐ Urine

Results: 0.__ __ % ☐ Pending

49 Hazardous Material On Board ☐ Spill ☐ Name or Placard No.

50 Carrier No. ☐ USDOT ☐ Other *

51 Commercial Vehicle Weight

☐ ≤ 10,000 lbs

☐ 10,001 - 26,000 lbs

☐ ≥ 26,001 lbs

52 Carrier name

53 Veh No 2 54 Policy No. 999 55 Ins Code 999

☐ Parked ☐ Ped ☐ Pedalcyclist ☐ Resp to Emergency ☐ Hit & Run

56 Driver's First Name UNKNOWN Initial Last Name UNKNOWN 59 Sex

57 Number and Street 60 Eyes

58 City NKNOWN State Zip

61 State 62 Driver's License No 63 DOB mm dd yy 64 Expires mm yy

65 Owner's First Name Initial Last Name

☐ Same As Driver UNK

66 Number and Street

67 City NKNOWN State Zip

68 Make 69 Model 70 Color 71 Year 72 Plate No. 999 73 State

74 VIN 75 Expires

76 Vehicle Removed To ☒ Driven ☐ Left at Scene ☐ Towed ☐ Impound ☐ Disabled

77 Authority ☐ Owner ☐ Driver ☐ Police

78 Alcohol/Drug Test

Given: ☒ No ☐ Yes ☐ Refused

Type: ☐ Breath ☐ Blood ☐ Urine

Results: 0.__ __ % ☐ Pending

79 Hazardous Material On Board ☐ Spill ☐ Name or Placard No.

80 Carrier No. ☐ USDOT ☐ Other *

81 Commercial Vehicle Weight

☐ ≤ 10,000 lbs

☐ 10,001 - 26,000 lbs

☐ ≥ 26,001 lbs

82 Carrier name

134 Crash Diagram (NOT TO SCALE)

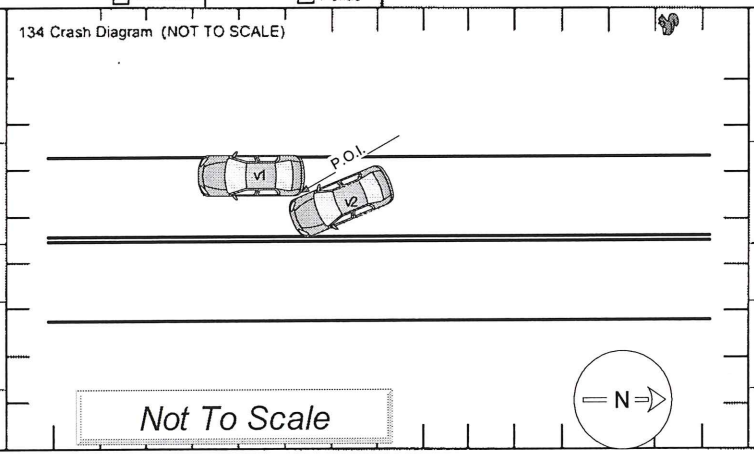

135 Crash Description

On 7-22-2016 Myself and Ptl. DeFalco were dispatched to 127 Somerset Street for a report of a accident. Upon arrival I spoke to the driver of Vehicle 1. According to the driver Tyrell Brannon Jr the vehicle was parked and struck in the driver's side rear. There was substanial damage done to the trunk, bumper and the rear driver's side lens case.

I viewed the video with the assistance of security at 127 Somerset Street. I observed a dark gray 4 door Honda Civic attempt to park in the parking space behind vehicle 1. The Honda struck vehicle 1 hard

136 Damage To Other Property

Oper. 137 Charge ☐ Multiple Charges 138 Summons No.

Oper. 139 Charge ☐ Multiple Charges 140 Summons No.

141 Officer's Signature PO Raymond Hansen 7256

142 Badge No. 143 Reviewed By 5190 Badge No.

144 Case Status ☐ Pending ☒ Complete

	83	84	85	86	87	88	89	90	91	92	93	94	95	Names & Addresses of Occupants - If Deceased, Date & Time of Death
A	1		----	----	41	F	----	----	---	----	----	----	--------	Davis, Kenya-219 Elizabeth Ave, Elizabeth, NJ 07206-1634
B	2	----	----	----		M	----	----	---	----	----	----	--------	
C														
D														
E														

New Jersey Police Crash Investigation Report

Motor Vehicle Crash Description

Police Dept: New Brunswick Code: 0 1

Station: _____ Case No: 16-47587

(Refer to vehicle by number)

ALL INVOLVED	Veh Occ 83	Pos In/On 84	Eject 85	Phys Cond 86	Age 87	Sex 88	Loc Inj 89	Type Inj 90	Ref Med 91	Equip Avail 92	Equip Used 93	Bag Depl 94	Hosp Code 95	Names & Addresses of Occupants - If Deceased, Date & Time of Death
F														
G														
H														
I														
J														

135 Crash Description

The Honda then sped away traveling South on Somerset Street. No registration could be obtained at this time.

PO Raymond Hansen 7256

Officer's Signature

Badge Number

NJTR-1A (rev. 07/2005)

Page___0f___

New Jersey Police Crash Investigation Report Motor Vehicle Crash Description	Police Dept. New Brunswick Station_____	Code 0 1 Case No. 16-47587

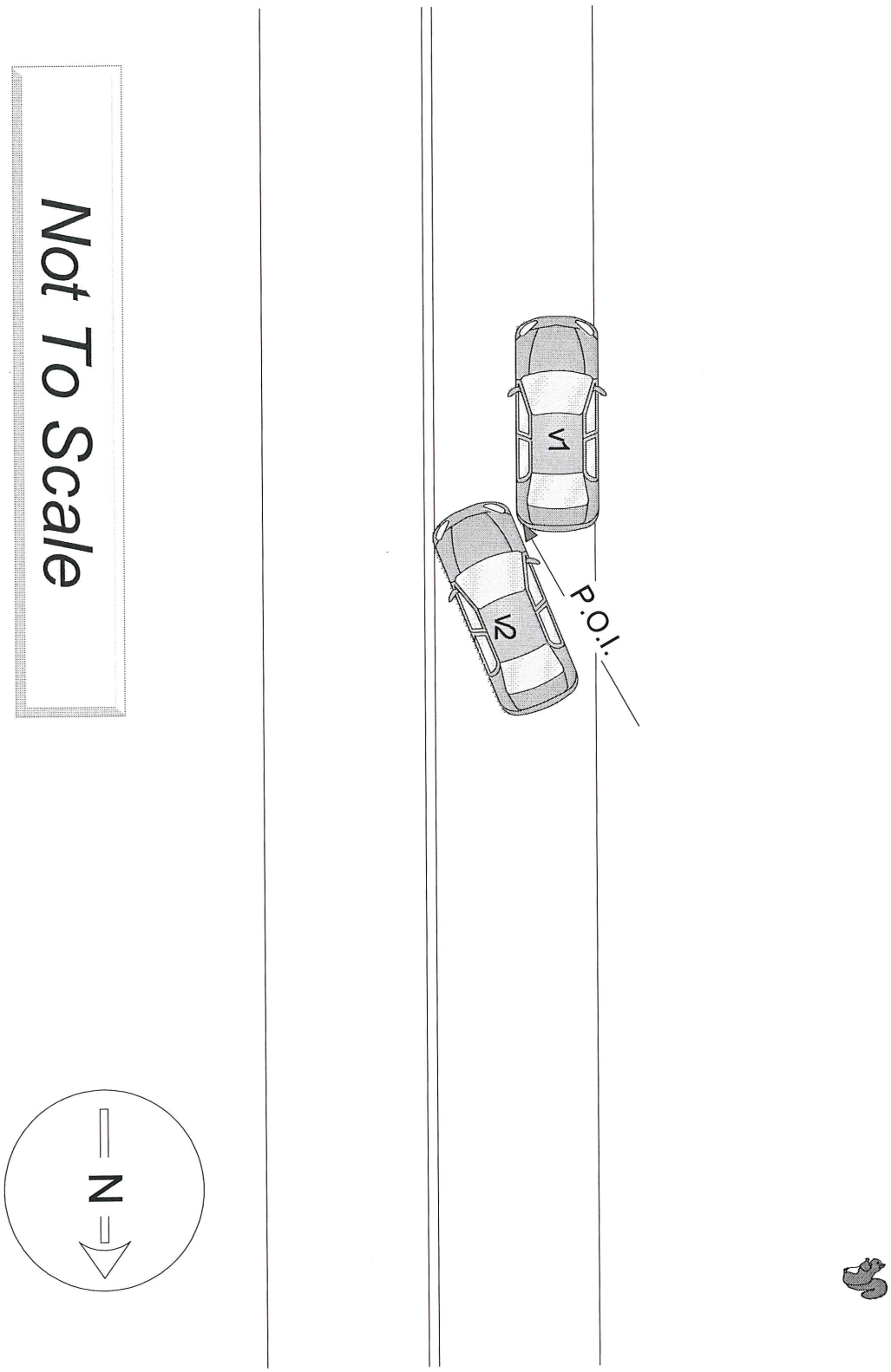

NJTR-1B (rev. 07/2005)

PO Raymond Hansen 7256
Officer's Signature

Badge Number

Page ____ of ____ ☐ Fatal

New Jersey Police Crash Investigation Report

☒ Reportable ☐ Non-Reportable ☐ Change Report

96 04 | 97 01 | 98 01 | 99 07 | 100 01

1 Case Number: 16-47599

2 Police Dept of: New Brunswick Code: 01

3 Station/Precinct:

4 Date of Crash (mm dd yy): 07 22 16

5 Day of Week: Su M Tu W Th F Sa

6 Time (use 2400 hrs): 17 21

7 Municipality Code: 1214

8 Total Killed:

9 Total Injured:

10 Crash Occurred On: Hartwell Street (Road Name) Dir

☐ At Intersection with ☐ Feet ☐ Miles ☐ N ☐ E ☐ S ☐ W of: Central Avenue

11 Speed Limit: 25

12 Route No. Suffix 13 Milepost

14 15 16

17 Cross Road Name

18 Speed Limit: 25

19 ☐ To: Ramp ☐ From:

20 Route/Name

☐ NB ☐ EB ☐ SB ☐ WB

21 Latitude 22 Longitude

118a 04 | 118b | 119a 25 | 119b

101 02

23 Veh No: 1

24 Policy No.: 907904695

25 Ins Code: 134

☐ Parked ☐ Ped ☐ Pedalcyclist ☐ Resp to Emergency ☐ Hit & Run

53 Veh No: 2

54 Policy No.: 44460190

55 Ins Code: 09412

☐ Parked ☐ Ped ☐ Pedalcyclist ☐ Resp to Emergency ☐ Hit & Run

120 ----

102 01

26 Driver's First Name: Ryan Initial Last Name: Vanwert 29 Sex: M

56 Driver's First Name: Timothy Initial Last Name: Schobel 59 Sex: M

121 ----

103 01

27 Number and Street: 126 Lake Ave. 30 Eyes: 2

57 Number and Street: 6205 Windridge Court 60 Eyes

104 02

28 City: Boonton, NJ 07005-1136 State Zip

58 City: Princeton, NJ 08540 State Zip

105 03

31 State 32 Dnver's License No 33 DOB (mm dd yy): 07 06 95 34 Expires (mm yy)

61 State 62 Driver's License No 63 DOB (mm dd yy): 02 05 94 64 Expires (mm yy)

122 ----

35 Owner's First Name Initial Last Name

☒ Same As Driver

65 Owner's First Name Initial Last Name

☐ Same As Driver Bruce Schobel

123 ----

36 Number and Street

66 Number and Street: 3260 NW 125th Way

124 01

106 ----

37 City State Zip

67 City: Sunrise, FL, 33323 State Zip

125 01

107 ----

38 Make: ACU 39 Model: 3.5 40 Color: SL 41 Year: 03 42 Plate No.: Y79EUG 43 State: NJ

68 Make: Ford 69 Model 70 Color: Wht 71 Year: 12 72 Plate No.: AWFK76 73 State: FL

108 01

44 VIN: JH4KA96553C000154 45 Expires: 10/16

74 VIN: 2FMDK3KC0CBA86509 75 Expires: 1/17

109 04

46 Vehicle Removed To: ☐ Driven ☐ Left at Scene ☒ Towed ☐ Impound ☒ Disabled

Guaranteed

47 Authority: ☐ Owner ☐ Driver ☒ Police

76 Vehicle Removed To: ☒ Driven ☐ Left at Scene ☐ Towed ☐ Impound ☐ Disabled

77 Authority: ☐ Owner ☒ Driver ☐ Police

110 01

48 Alcohol/Drug Test

Given: ☐ No ☐ Yes ☐ Refused

111 01

Type: ☐ Breath ☐ Blood ☐ Urine

112 ----

Results: 0.__ __ % ☐ Pending

113 ----

49 Hazardous Material

On Board ☐ Spill ☐ Name or Placard No.

114 ----

50 Carrier No. ☐ USDOT ☐ Other *

115 ----

116 01

51 Commercial Vehicle Weight

☐ ≤ 10,000 lbs

☐ 10,001 - 26,000 lbs

☐ ≥ 26,001 lbs

117 02

52 Carrier name

134 Crash Diagram

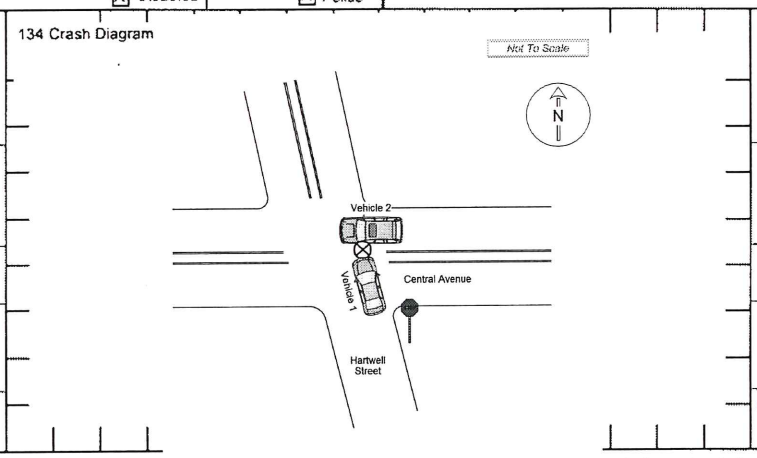

78 Alcohol/Drug Test

Given: ☐ No ☐ Yes ☐ Refused

Type: ☐ Breath ☐ Blood ☐ Unne

Results: 0.__ __ % ☐ Pending

79 Hazardous Material

On Board ☐ Spill ☐ Name or Placard No.

80 Carrier No. ☐ USDOT ☐ Other *

81 Commercial Vehicle Weight

☐ ≤ 10,000 lbs

☐ 10,001 - 26,000 lbs

☐ ≥ 26,001 lbs

82 Carrier name

126 08 | 127 11 | 128a 26 | 128b | 128c | 128d | 129a 26 | 129b | 129c | 129d

135 Crash Description

D1 stated he was stopped at the stop sign at Hartwell Street and Central Avenue. He stopped completely and then attempted to cross Central Avenue. At this time V1 struck V2 in the driver's door. V1 suffered damage to the front end and was inoperable. V1 was towed from the scene.

D2 stated he was traveling east on Central Avenue when his vehicle was struck up V1. V2 suffered damage to the driver's side door. V2 was driven from the scene by V1.

130 01 | 131 12

136 Damage To Other Property

132 09

Oper. 137 Charge ☐ Multiple Charges 138 Summons No.

Oper. 139 Charge ☐ Multiple Charges 140 Summons No.

133 09

141 Officer's Signature: PO Michael Kerwin 7319

142 Badge No.: 7319

143 Reviewed By: 5190 Badge No.

144 Case Status: ☐ Pending ☒ Complete

	83	84	85	86	87	88	89	90	91	92	93	94	95	Names & Addresses of Occupants - If Deceased, Date & Time of Death
A	1	01	01	----	21	M	----	----	1	09	04	----	--------	Vanwert, Ryan-126 Lake Ave., Boonton, NJ 07005-1136
B	2	01	01	----	22	M	----	----	1	09	04	----	--------	Schobel, Timothy-6205 Windridge Court, Princeton, NJ 08540
C														
D														
E														

New Jersey Police Crash Investigation Report Motor Vehicle Crash Description	Police Dept. New Brunswick Station_____	Code 0 1 Case No. 16-47599

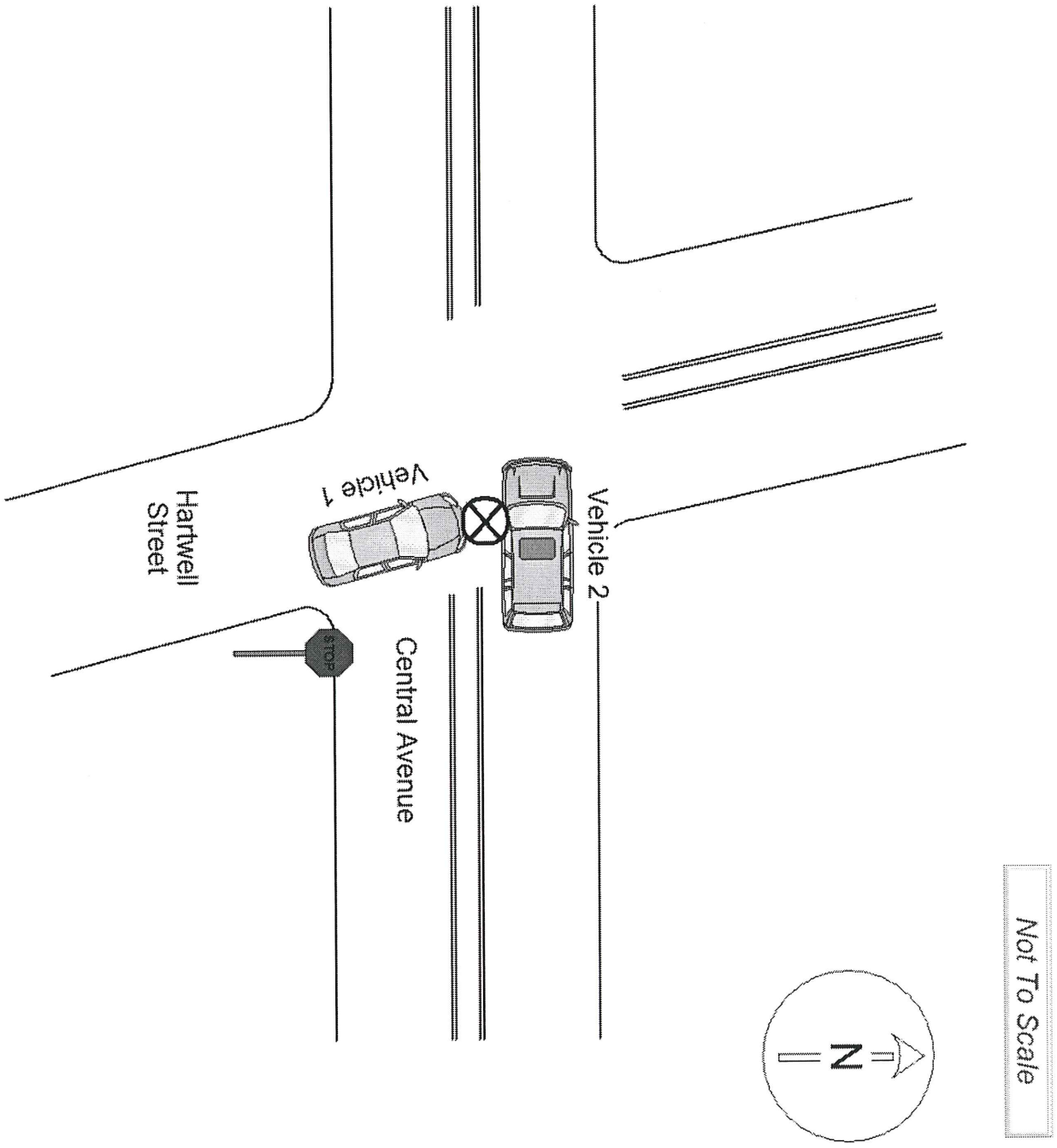

NJTR-1B (rev. 07/2005)

PO Michael Kerwin 7319
Officer's Signature

7319
Badge Number

Page ____ of 2 ☐ Fatal

New Jersey Police Crash Investigation Report

☒ Reportable ☐ Non-Reportable ☐ Change Report

96	04
97	01
98	01
99	02
100	01
101	02
102	01
103	01
104	02
105	01
106	02
107	02
108	01
109	01
110	01
111	01
112	----
113	----
114	----
115	----
116	03
117	03

1 Case Number: 16-47602

2 Police Dept of: New Brunswick — Code: 0 1

3 Station/Precinct:

4 Date of Crash (mm dd yy): 07 22 16

5 Day of Week: Su M Tu W Th (F) Sa

6 Time (use 2400 hrs): 17 26

7 Municipality Code: 1 2 1 4

8 Total Killed: 0 0

9 Total Injured: 0 0

10 Crash Occurred On: State Route 18 SB — Road Name — Dir

11 Speed Limit

☐ At Intersection with ☐ Feet ☐ Miles (14 15) ☐ N ☐ E ☐ S ☐ W (16) of: New Street

12 Route No. — Suffix — 13 Milepost

18 Speed Limit

19 Ramp ☐ To: ☐ From:

17 Cross Road Name

20 Route/Name

☐ NB ☐ EB ☐ SB ☐ WB

21 Latitude — 22 Longitude

118a	25
118b	----
119a	02
119b	----
120	01
121	01
122	----
123	----
124	01
125	01
126	11
127	11
128a	26
128b	----
128c	----
128d	----
129a	26
129b	----
129c	----
129d	----
130	06
131	06
132	12
133	12

Vehicle 1

23 Veh No: 1 — 24 Policy No.: F798659-9 — 25 Ins Code: 426

☐ Parked ☐ Ped ☐ Pedalcyclist ☐ Resp to Emergency ☐ Hit & Run

26 Driver's First Name: Ronald — Initial: H — Last Name: Artiles — 29 Sex: M

27 Number and Street: 800 Berkeley Ave — 30 Eyes: 2

28 City: Plainfield, NJ 07062-2050 — State — Zip

31 State — 32 Driver's License No — 33 DOB (mm dd yy): 07 07 47 — 34 Expires (mm yy)

35 Owner's First Name: ☒ Same As Driver Ronald — Initial: H — Last Name: Artiles

36 Number and Street: 800 Berkeley Ave

37 City: Plainfield, NJ 07062-2050 — State — Zip

38 Make: HYD — 39 Model: SON — 40 Color: SL — 41 Year: 11 — 42 Plate No.: U24AKX — 43 State: NJ

44 VIN: 5NPEB4AC9BH214801 — 45 Expires: 06/17

46 Vehicle Removed To: ☒ Driven ☐ Left at Scene ☐ Towed ☐ Impound ☐ Disabled — 47 Authority: ☒ Owner ☐ Driver ☐ Police

48 Alcohol/Drug Test: Given: ☒ No ☐ Yes ☐ Refused — Type: ☐ Breath ☐ Blood ☐ Urine — Results: 0.__ __ % ☐ Pending

49 Hazardous Material: On Board ☐ — Spill ☐ — Name or Placard No.

50 Carrier No. ☐ USDOT ☐ Other *

51 Commercial Vehicle Weight: ☐ ≤ 10,000 lbs ☐ 10,001 - 26,000 lbs ☐ ≥ 26,001 lbs

52 Carrier name

Vehicle 2

53 Veh No: 1 — 54 Policy No.: 4184-03-87-78 — 55 Ins Code: 148

☐ Parked ☐ Ped ☐ Pedalcyclist ☐ Resp to Emergency ☐ Hit & Run

56 Driver's First Name: Brendon — Initial — Last Name: Nogueira — 59 Sex: M

57 Number and Street: 52 Park Avenue — 60 Eyes: 2

58 City: Carteret, NJ 07008-1340 — State — Zip

61 State — 62 Driver's License No — 63 DOB (mm dd yy): 11 25 95 — 64 Expires (mm yy)

65 Owner's First Name: ☐ Same As Driver Brendon — Initial — Last Name: Nogueira

66 Number and Street: 52 Park Avenue

67 City: Carteret, NJ 07008-1340 — State — Zip

68 Make: VLV — 69 Model: S60 — 70 Color: BLA — 71 Year: 07 — 72 Plate No.: U38GLG — 73 State: NJ

74 VIN: YV1RH527672636437 — 75 Expires: 04/17

76 Vehicle Removed To: ☒ Driven ☐ Left at Scene ☐ Towed ☐ Impound ☐ Disabled — 77 Authority: ☒ Owner ☐ Driver ☐ Police

78 Alcohol/Drug Test: Given: ☒ No ☐ Yes ☐ Refused — Type: ☐ Breath ☐ Blood ☐ Urine — Results: 0.__ __ % ☐ Pending

79 Hazardous Material: On Board ☐ — Spill ☐ — Name or Placard No.

80 Carrier No. ☐ USDOT ☐ Other *

81 Commercial Vehicle Weight: ☐ ≤ 10,000 lbs ☐ 10,001 - 26,000 lbs ☐ ≥ 26,001 lbs

82 Carrier name

134 Crash Diagram (NOT TO SCALE)

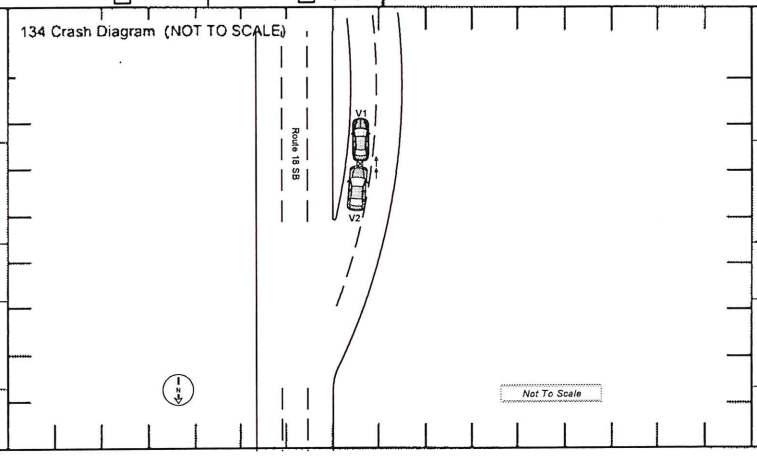

135 Crash Description: See Page 2

136 Damage To Other Property

Oper. — 137 Charge ☐ Multiple Charges — 138 Summons No.

Oper. — 139 Charge ☐ Multiple Charges — 140 Summons No.

141 Officer's Signature: PO Jose C Gomez 7323 — 142 Badge No. — 143 Reviewed By: 5190 — Badge No. — 144 Case Status: ☐ Pending ☒ Complete

	83	84	85	86	87	88	89	90	91	92	93	94	95	Names & Addresses of Occupants - If Deceased, Date & Time of Death
A	1	01	01	----	69	M	----	----	1	04	04	----	--------	Artiles, Ronald-800 Berkeley Ave, Plainfield, NJ 07062-2050
B	2	01	01	----	20	M	----	----	1	04	04	----	--------	Nogueira, Brendon-52 Park Avenue, Carteret, NJ 07008-1340
C														
D														
E														

New Jersey Police Crash Investigation Report Motor Vehicle Crash Description	Police Dept: New Brunswick Code: 0 1 Station: _____ Case No: 16-47602

(Refer to vehicle by number)

ALL INVOLVED	Veh Occ 83	Pos In/On 84	Eject 85	Phys Cond 86	Age 87	Sex 88	Loc Inj 89	Type Inj 90	Ref Med 91	Equip Avail 92	Equip Used 93	Bag Depl 94	Hosp Code 95	Names & Addresses of Occupants - If Deceased, Date & Time of Death
F														
G														
H														
I														
J														

135 Crash Description

Vehicle 1 was being operated by driver 1. Vehicle 2 was being operated by driver 2. Driver 1 stated that he was traveling South on Route 18 when he was rear ended by vehicle 2. Driver 2 also stated that he rear ended vehicle 1.

Vehicle 1 suffered minor damages to the rear bumper. Vehicle 2 sustained minor damages to the front bumper. No injuries were reported.

Nothing further to report at this time

PO Jose C Gomez 7323

Officer's Signature

Badge Number

New Jersey Police Crash Investigation Report Motor Vehicle Crash Description	Police Dept. New Brunswick Station_____	Code 0 1 Case No. 16-47602

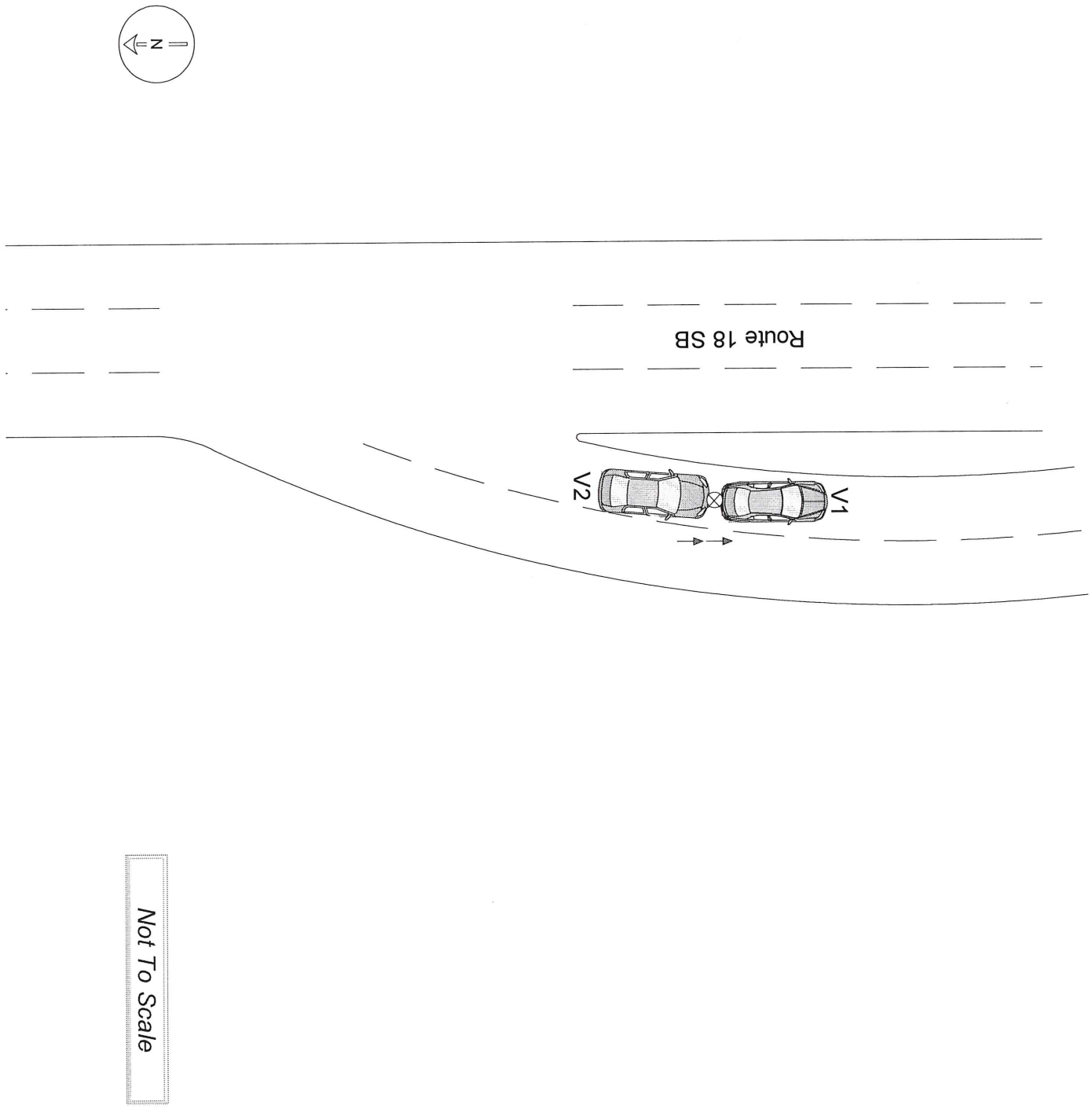

PO Jose C Gomez 7323
Officer's Signature

Badge Number

New Jersey Police Crash Investigation Report

Page ____ of ____ ☐ Fatal ☒ Reportable ☐ Non-Reportable ☐ Change Report

96 05 | 97 01 | 98 01 | 99 05 | 100 01 | 101 02 | 102 01 | 103 01 | 104 02 | 105 03 | 106 ---- | 107 ---- | 108 04 | 109 01 | 110 01 | 111 01 | 112 ---- | 113 ---- | 114 ---- | 115 ---- | 116 04 | 117 01

1 Case Number: 16-47616

2 Police Dept of: New Brunswick — Code: 0 1

3 Station/Precinct:

4 Date of Crash (mm dd yy): 07 22 16

5 Day of Week: Su M Tu W Th F Sa

6 Time (use 2400 hrs): 18 42

7 Municipality Code: 1 2 1 4

8 Total Killed:

9 Total Injured:

10 Crash Occurred On: Easton Avenue (Road Name) — Dir

☒ At Intersection with ☐ Feet ☐ Miles (14 15) ☐ N ☐ E ☐ S ☐ W (16) of: Mine Street

11 Speed Limit: 2 5

12 Route No. — Suffix — 13 Milepost

18 Speed Limit: 1 5

17 Cross Road Name

19 Ramp ☐ To: ☐ From:

20 Route/Name

☐ NB ☐ EB ☐ SB ☐ WB

21 Latitude — 22 Longitude

118a 02 | 118b ---- | 119a 25 | 119b ---- | 120 01 | 121 01 | 122 ---- | 123 ---- | 124 01 | 125 01 | 126 08 | 127 ---- | 128a 26 | 128b ---- | 128c ---- | 128d ---- | 129a 26 | 129b ---- | 129c ---- | 129d ---- | 130 09 | 131 09 | 132 12 | 133 12

Vehicle 1

23 Veh No: 1 — 24 Policy No.: 191791842 — 25 Ins Code: 003

☐ Parked ☐ Ped ☐ Pedalcyclist ☐ Resp to Emergency ☐ Hit & Run

26 Driver's First Name: WOO — Initial: Y — Last Name: PARK — 29 Sex: F

27 Number and Street: 26 AUTUMN LANE — 30 Eyes: 2

28 City: SKILLMAN, NJ 08558 — State — Zip

31 State — 32 Driver's License No — 33 DOB (mm dd yy): 08 20 93 — 34 Expires (mm yy)

35 Owner's First Name: HWANG — Initial: I — Last Name: JEONG — ☐ Same As Driver

36 Number and Street: 26 AUTUMN LANE

37 City: SKILLMAN, NJ 08558 — State — Zip

38 Make: Infiniti — 39 Model: JX3 — 40 Color: Wht — 41 Year: 201 — 42 Plate No.: M75FXN — 43 State: NJ

44 VIN: 5N1AL0MNXDC326227 — 45 Expires: 09/17

46 Vehicle Removed To: ☐ Driven ☐ Left at Scene ☒ Towed ☐ Impound ☐ Disabled — RICH'S TOWING — 47 Authority: ☐ Owner ☐ Driver ☐ Police

48 Alcohol/Drug Test: Given: ☐ No ☐ Yes ☐ Refused — Type: ☐ Breath ☐ Blood ☐ Urine — Results: 0.__ __ % ☐ Pending

49 Hazardous Material: On Board ☐ Spill ☐ — Name or Placard No.

50 Carrier No. ☐ USDOT ☐ Other *

51 Commercial Vehicle Weight: ☐ ≤ 10,000 lbs ☐ 10,001 - 26,000 lbs ☐ ≥ 26,001 lbs

52 Carrier name

Vehicle 2

56 Driver's First Name: PARTH — Initial: K — Last Name: MODI — 59 Sex: M

57 Number and Street: 32 REED ROAD — 60 Eyes: 2

58 City: HILLSBOROUGH, NJ 08844 — State — Zip

61 State — 62 Driver's License No — 63 DOB (mm dd yy): 07 12 85 — 64 Expires (mm yy)

65 Owner's First Name: PARTH — Initial: K — Last Name: MODI — ☒ Same As Driver

66 Number and Street: 32 REED ROAD

67 City: HILLSBOROUGH, NJ 08844 — State — Zip

68 Make: Honda — 69 Model: CIV — 70 Color: Gry — 71 Year: 201 — 72 Plate No.: M73AVP — 73 State: NJ

74 VIN: 2HGFG1B62BH513814 — 75 Expires: 06/17

76 Vehicle Removed To: ☐ Driven ☐ Left at Scene ☒ Towed ☐ Impound ☐ Disabled — GUARANTEED MOTORS — 77 Authority: ☐ Owner ☐ Driver ☐ Police

78 Alcohol/Drug Test: Given: ☐ No ☐ Yes ☐ Refused — Type: ☐ Breath ☐ Blood ☐ Urine — Results: 0.__ __ % ☐ Pending

79 Hazardous Material: On Board ☐ Spill ☐ — Name or Placard No.

80 Carrier No. ☐ USDOT ☐ Other *

81 Commercial Vehicle Weight: ☐ ≤ 10,000 lbs ☐ 10,001 - 26,000 lbs ☐ ≥ 26,001 lbs

82 Carrier name

134 Crash Diagram (NOT TO SCALE)

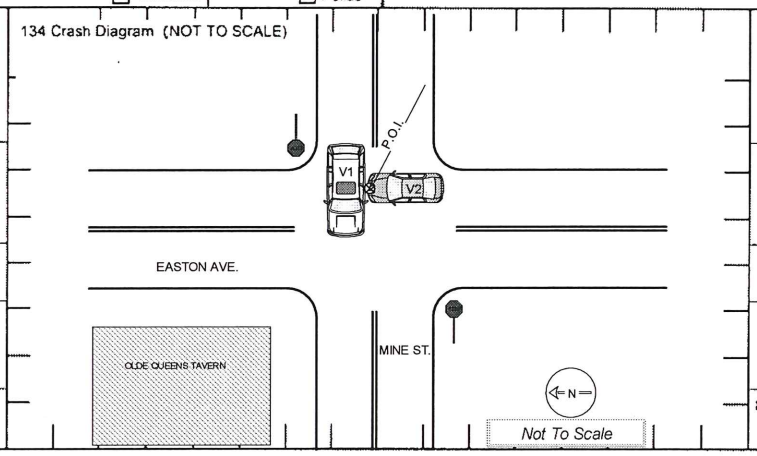

135 Crash Description

D1 stated that she was at the stop sign at the intersection of Mine St. and Easton Ave. She proceeded to go through the intersection when V2 came "speeding by" and collided into the driver side of V1. D2 stated that he was driving northbound on Easton Ave. and when he approached the intersection of Easton Ave. and Mine St., V1 entered the intersection as he was driving by causing him to collide into the driver side of V1.

D1 had complaint of pain on the left side of her hip and D2 had complaint of pain on the right hand. Both drivers refused medical attention.

136 Damage To Other Property: NONE

Oper. — 137 Charge ☐ Multiple Charges — 138 Summons No. — Oper. — 139 Charge ☐ Multiple Charges — 140 Summons No.

141 Officer's Signature: PO Carlos Adorno 7286 — 142 Badge No.: 7286 — 143 Reviewed By — Badge No.: 5190 — 144 Case Status: ☐ Pending ☒ Complete

	83	84	85	86	87	88	89	90	91	92	93	94	95	Names & Addresses of Occupants - If Deceased, Date & Time of Death
A	1	01	01	04	22	F	10	08	1	09	09	01	--------	PARK, WOO-26 AUTUMN LANE, SKILLMAN, NJ 08558
B	2	01	01	04	31	M	08	08	1	09	09	01	--------	MODI, PARTH-32 REED ROAD, HILLSBOROUGH, NJ 08844
C														
D														
E														

Page___0f___

New Jersey Police Crash Investigation Report Motor Vehicle Crash Description	Police Dept. New Brunswick Station_____	Code 0 1 Case No. 16-47616

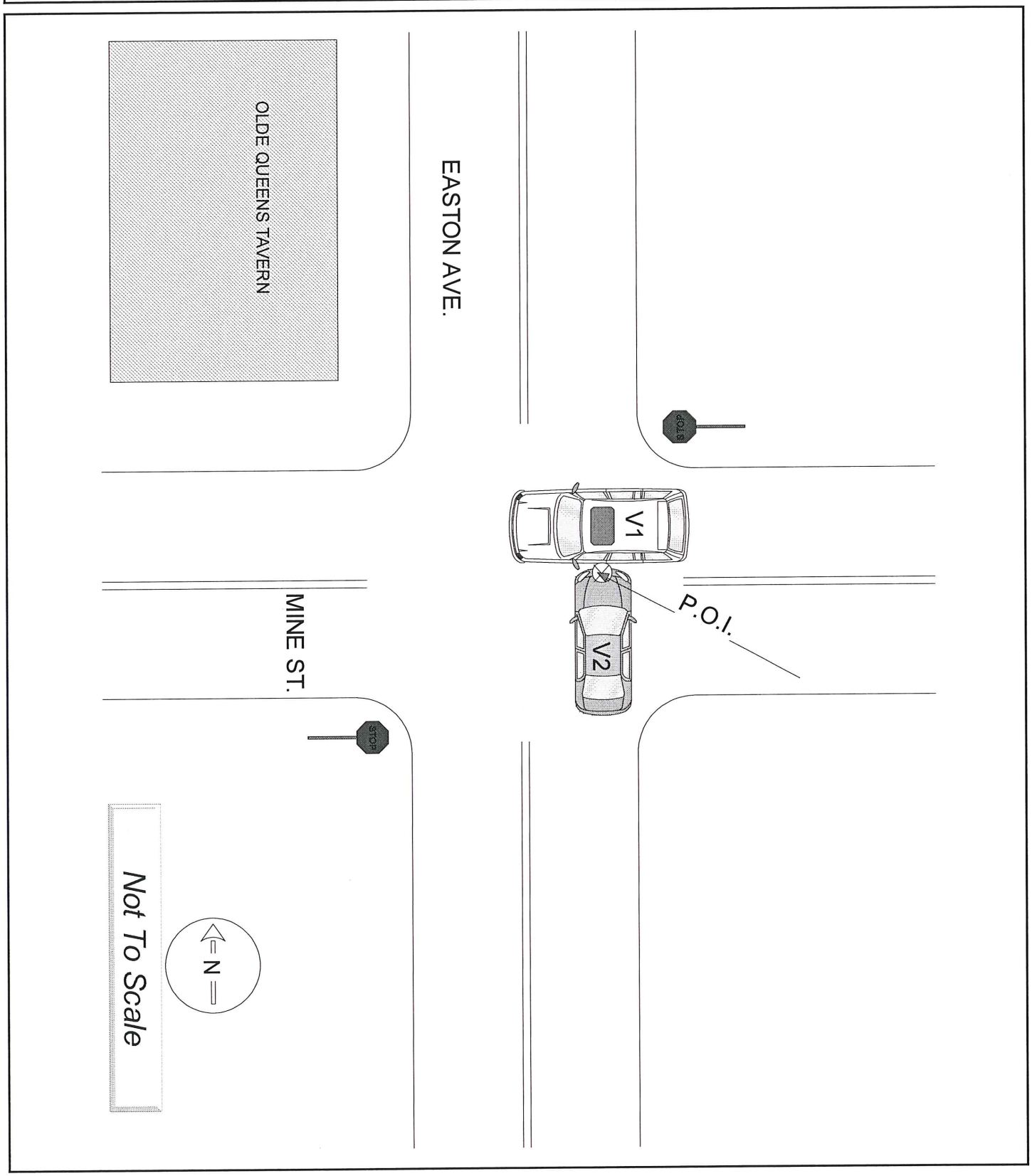

NJTR-1B (rev. 07/2005)

PO Carlos Adorno 7286
Officer's Signature

7286
Badge Number

Page ____ of ____ ☐ Fatal

New Jersey Police Crash Investigation Report

☒ Reportable ☐ Non-Reportable ☐ Change Report

96	05
97	01
98	01
99	07
100	01
101	01
102	01
103	01
104	02
105	02
106	----
107	----
108	02
109	01
110	02
111	01
112	06
113	----
114	03
115	----
116	03
117	03

1 Case Number: 16-47631

2 Police Dept of: New Brunswick Code: 01

3 Station/Precinct:

4 Date of Crash (mm dd yy): 07 22 16

5 Day of Week: Su M Tu W Th (F) Sa

6 Time (use 2400 hrs): 19 43

7 Municipality Code: 1214

8 Total Killed: 0 0

9 Total Injured: 0 0

10 Crash Occurred On: Suydam Street (Road Name) Dir

☒ At Intersection with ☐ Feet ☐ Miles (14 15) ☐ N ☐ E ☐ S ☐ W (16) of: French Street

11 Speed Limit: 2 5

12 Route No. Suffix 13 Milepost

18 Speed Limit: 2 5

17 Cross Road Name

19 ☐ To: ☐ Ramp ☐ From:

20 Route/Name

☐ NB ☐ EB ☐ SB ☐ WB

21 Latitude . 22 Longitude .

118a	02
118b	13
119a	25
119b	25
120	01
121	01
122	----
123	----
124	12
125	01
126	----
127	----
128a	28
128b	26
128c	----
128d	----
129a	26
129b	----
129c	----
129d	----
130	11
131	11
132	03
133	03

Vehicle 1

23 Veh No: 01 24 Policy No.: TLNJ06173 25 Ins Code: 936

☐ Parked ☐ Ped ☐ Pedalcyclist ☐ Resp to Emergency ☐ Hit & Run

26 Driver's First Name: Carlos Initial: Last Name: Espinal 29 Sex: M

27 Number and Street: 277 Central Ave Apt 2 30 Eyes: 2

28 City: Edison, NJ 08817-3114 State Zip

31 State 32 Driver's License No 33 DOB (mm dd yy): 11 17 94 34 Expires (mm yy)

35 Owner's First Name: Melvis Taxi Cab LLC Initial: Last Name:

☐ Same As Driver

36 Number and Street: 1581 State Rt-27

37 City: Edison, NJ 08817 State Zip

38 Make: DOD 39 Model: CAR 40 Color: SIL 41 Year: 00 42 Plate No.: OT2504 43 State: NJ

44 VIN: 2B4GP25R6YR857144 45 Expires: 08/16

46 Vehicle Removed To: ☒ Driven ☐ Left at Scene ☐ Towed ☐ Impound ☐ Disabled

47 Authority: ☐ Owner ☐ Driver ☐ Police

48 Alcohol/Drug Test: Given: ☒ No ☐ Yes ☐ Refused

Type: ☐ Breath ☐ Blood ☐ Urine

Results: 0.__ __ % ☐ Pending

49 Hazardous Material: On Board ☐ Spill ☐ Name or Placard No.

50 Carrier No. ☐ USDOT ☐ Other *

51 Commercial Vehicle Weight: ☐ ≤ 10,000 lbs ☐ 10,001 - 26,000 lbs ☐ ≥ 26,001 lbs

52 Carrier name

Vehicle 2

53 Veh No: 02 54 Policy No.: 151138101 55 Ins Code: 135

☐ Parked ☐ Ped ☐ Pedalcyclist ☐ Resp to Emergency ☐ Hit & Run

56 Driver's First Name: Raja Initial: Last Name: Iqbal 59 Sex: M

57 Number and Street: 321 Highland Ave 60 Eyes: 2

58 City: Somerset, NJ 08873-2441 State Zip

61 State 62 Driver's License No 63 DOB (mm dd yy): 06 03 60 64 Expires (mm yy)

65 Owner's First Name: Wendy Initial: Last Name: Hager

☐ Same As Driver

66 Number and Street: 321 Highland Avenue

67 City: Somerset, NJ 08873-2441 State Zip

68 Make: MAZ 69 Model: 3 70 Color: GRE 71 Year: 10 72 Plate No.: G32DAP 73 State: NJ

74 VIN: JM1BL1SGXA1282840 75 Expires: 04/17

76 Vehicle Removed To: ☒ Driven ☐ Left at Scene ☐ Towed ☐ Impound ☐ Disabled

77 Authority: ☐ Owner ☐ Driver ☐ Police

78 Alcohol/Drug Test: Given: ☒ No ☐ Yes ☐ Refused

Type: ☐ Breath ☐ Blood ☐ Unne

Results: 0.__ __ % ☐ Pending

79 Hazardous Material: On Board ☐ Spill ☐ Name or Placard No.

80 Carrier No. ☐ USDOT ☐ Other *

81 Commercial Vehicle Weight: ☐ ≤ 10,000 lbs ☐ 10,001 - 26,000 lbs ☐ ≥ 26,001 lbs

82 Carrier name

134 Crash Diagram (NOT TO SCALE)

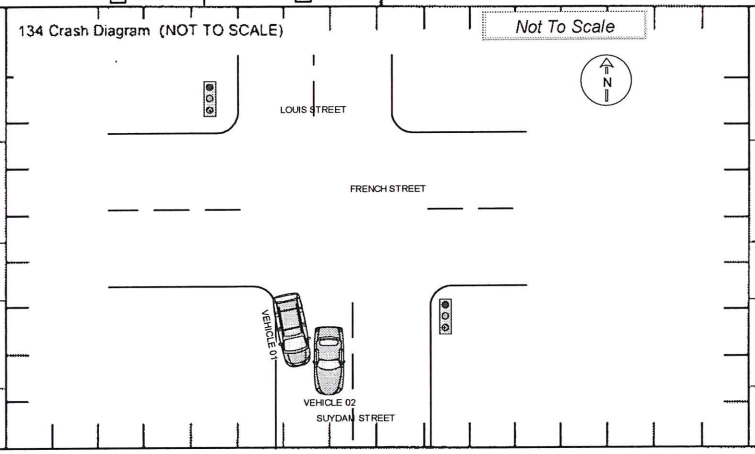

135 Crash Description

Vehicle 01 was parked in a prohibited parking zone (yellow curb). Vehicle 01 was attempting to merge into traffic on Suydam Street when it struck the passenger side of Vehicle 02 causing severe damage. There were no injuries. The driver of vehicle 01 was issued a summons for not exhibiting proper insurance.

136 Damage To Other Property

Oper. 01 137 Charge: Failure to Exhibit ☐ Multiple Charges 138 Summons No.: Q 374562

Oper. 139 Charge ☐ Multiple Charges 140 Summons No.

141 Officer's Signature: PO Richard Regan 7313

142 Badge No.: 7313 143 Reviewed By: 5190 Badge No.

144 Case Status: ☐ Pending ☒ Complete

	83	84	85	86	87	88	89	90	91	92	93	94	95	Names & Addresses of Occupants - If Deceased, Date & Time of Death
A	1	01	01	----	21	M	----	----	---	09	01	----	--------	Espinal, Carlos-277 Central Ave Apt 2, Edison, NJ 08817
B	2	01	01	----	56	M	----	----	---	09	01	----	--------	Iqbal, Raja-321 Highland Ave, Somerset, NJ 08873-2441
C														
D														
E														

New Jersey Police Crash Investigation Report Motor Vehicle Crash Description	Police Dept. New Brunswick Station_____	Code 0 1 Case No. 16-47631

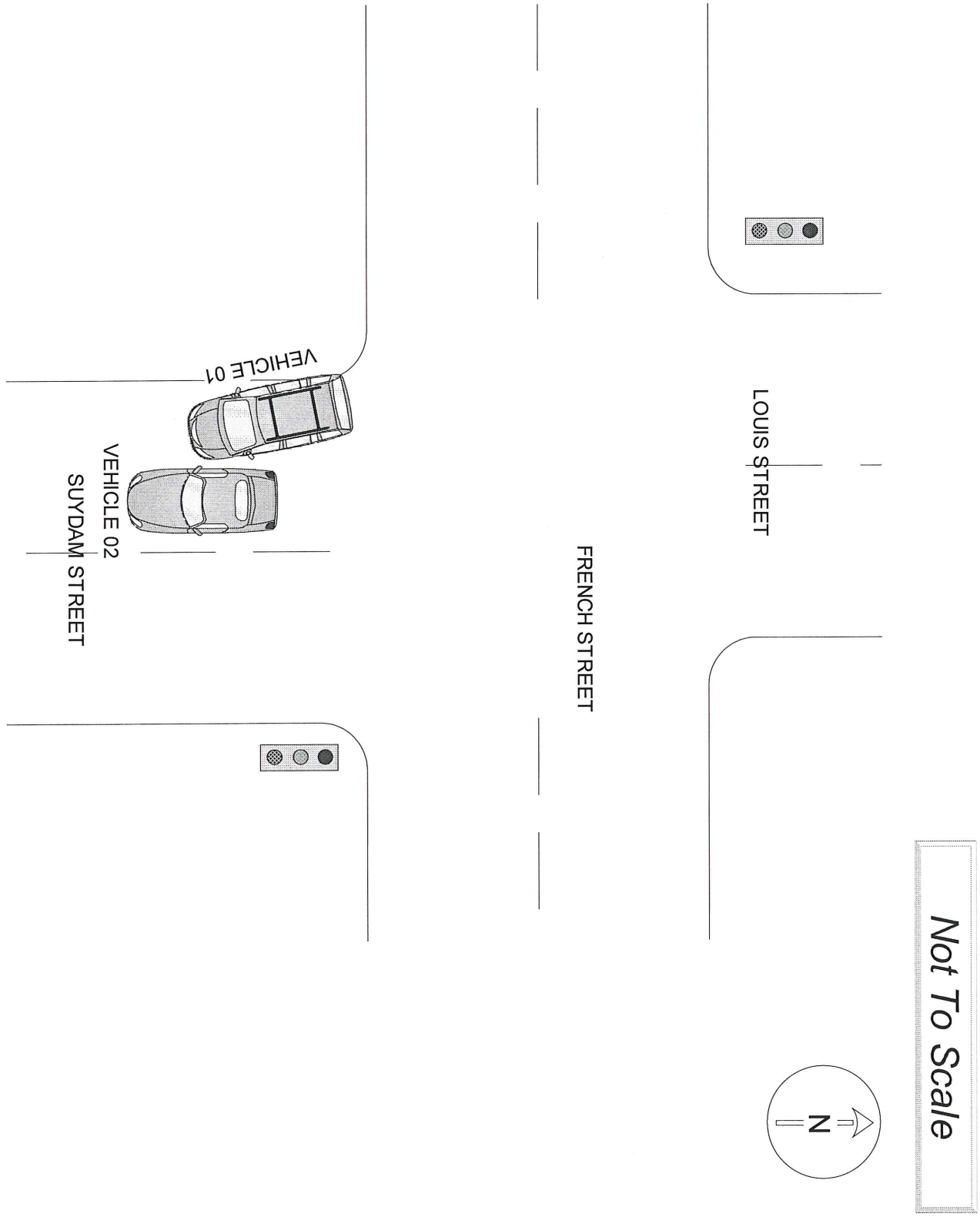

NJTR-1B (rev. 07/2005)

PO Richard Regan 7313
Officer's Signature

7313
Badge Number

Page ____ of 2 ☐ Fatal

New Jersey Police Crash Investigation Report

☒ Reportable ☐ Non-Reportable ☐ Change Report

96	05
97	01
98	01
99	05
100	01
101	02
102	01
103	01
104	02
105	04
106	----
107	----
108	01
109	01
110	01
111	01
112	----
113	----
114	----
115	----
116	----
117	03

1 Case Number: 16-47771

2 Police Dept of: New Brunswick Code: 01

3 Station/Precinct:

10 Crash Occurred On: 410 Livingston Avenue — Road Name — Dir

☐ At Intersection with ☐ Feet ☐ Miles (14 15) ☐ N ☐ E ☐ S ☐ W (16) of: May Street

11 Speed Limit: 25 (118a)

12 Route No. Suffix 13 Milepost 18 Speed Limit: 25 (118b)

17 Cross Road Name

19 ☐ To: ☐ Ramp ☐ From: 20 Route/Name ☐ NB ☐ EB ☐ SB ☐ WB (119a: 02)

21 Latitude 22 Longitude (119b: 01)

4 Date of Crash mm dd yy: 07 23 16

5 Day of Week: Su M Tu W Th F Sa

6 Time (use 2400 hrs): 15 31

7 Municipality Code: 1 2 1 4

8 Total Killed: 9 Total Injured:

Vehicle 1

23 Veh No: 1

24 Policy No.: A072380185797056

25 Ins Code: 914

☒ Parked ☐ Ped ☐ Pedalcyclist ☐ Resp to Emergency ☐ Hit & Run

26 Driver's First Name Initial Last Name

29 Sex

27 Number and Street

30 Eyes

28 City State Zip

31 State 32 Dnver's License No 33 DOB mm dd yy 34 Expires mm yy

35 Owner's First Name Initial Last Name: ☐ Same As Driver — Alvaro Carrasco

36 Number and Street: 262 Handy Street

37 City State Zip: New Brunswick , NJ 08901-2944

38 Make: TOY 39 Model: CAM 40 Color: SL 41 Year: 12 42 Plate No.: K61DCT 43 State: NJ

44 VIN: 4T1BF1FK3CU177592 45 Expires: 05/17

46 Vehicle Removed To ☐ Driven ☐ Left at Scene ☒ Towed ☐ Impound ☐ Disabled

47 Authority ☐ Owner ☐ Driver ☒ Police

48 Alcohol/Drug Test: Given: ☒ No ☐ Yes ☐ Refused; Type: ☐ Breath ☐ Blood ☐ Urine; Results: 0.__ __ % ☐ Pending

49 Hazardous Material: On Board ☐ Spill ☐ Name or Placard No.

50 Carrier No. ☐ USDOT ☐ Other *

51 Commercial Vehicle Weight: ☐ ≤ 10,000 lbs ☐ 10,001 - 26,000 lbs ☐ ≥ 26,001 lbs

52 Carrier name

Vehicle 2

53 Veh No: 2

54 Policy No.: PANJ006571900

55 Ins Code: 071

☐ Parked ☐ Ped ☐ Pedalcyclist ☐ Resp to Emergency ☐ Hit & Run

56 Driver's First Name: Raymonte Initial Last Name: BANKS

59 Sex: M

57 Number and Street: 417 Birchwood Ct

60 Eyes: 2

58 City: North Brunswick NJ 08902 State Zip

61 State 62 Driver's License No 63 DOB mm dd yy: 09 08 77 64 Expires mm yy

65 Owner's First Name Initial Last Name: ☒ Same As Driver — Raymonte BANKS

66 Number and Street: 417 Birchwood Ct

67 City State Zip: North Brunswick NJ 08902

68 Make: MB 69 Model: C24 70 Color: BLK 71 Year: 200 72 Plate No.: S79GCE 73 State: NJ

74 VIN: WDBRF81JH5F696294 75 Expires

76 Vehicle Removed To ☐ Driven ☐ Left at Scene ☒ Towed ☐ Impound ☐ Disabled

77 Authority ☐ Owner ☐ Driver ☒ Police

78 Alcohol/Drug Test: Given: ☒ No ☐ Yes ☐ Refused; Type: ☐ Breath ☐ Blood ☐ Unne; Results: 0.__ __ % ☐ Pending

79 Hazardous Material: On Board ☐ Spill ☐ Name or Placard No.

80 Carrier No. ☐ USDOT ☐ Other *

81 Commercial Vehicle Weight: ☐ ≤ 10,000 lbs ☐ 10,001 - 26,000 lbs ☐ ≥ 26,001 lbs

82 Carrier name

134 Crash Diagram (NOT TO SCALE)

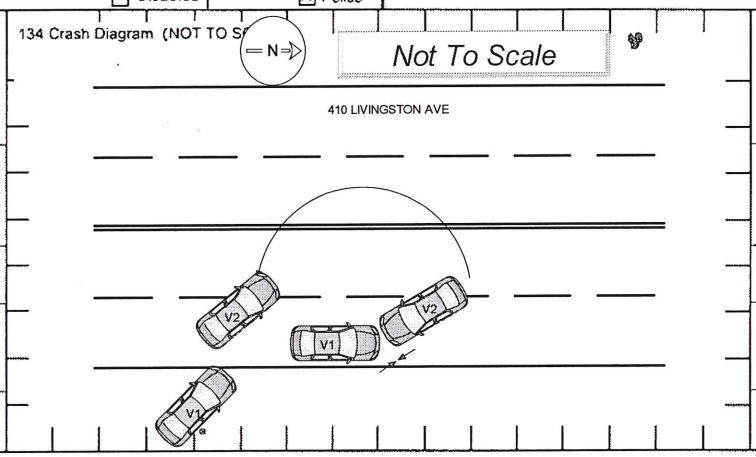

118a	25
118b	25
119a	02
119b	01
120	01
121	01
122	----
123	----
124	10
125	01
126	04
127	04
128a	26
128b	56
128c	69
128d	----
129a	28
129b	56
129c	----
129d	----
130	12
131	06
132	12
133	12

135 Crash Description

136 Damage To Other Property

Oper. 137 Charge ☐ Multiple Charges 138 Summons No.

Oper. 139 Charge ☐ Multiple Charges 140 Summons No.

141 Officer's Signature: PO Raymond Hansen 7256

142 Badge No.: 7256

143 Reviewed By: 5190 Badge No.

144 Case Status: ☐ Pending ☒ Complete

	83	84	85	86	87	88	89	90	91	92	93	94	95	Names & Addresses of Occupants - If Deceased, Date & Time of Death
A	1	----	----	----	52	M	----	----	---	----	----	----	--------	Carrasco, Alvaro-262 Handy Street, New Brunswick , NJ
B	2	01	01	----	38	M	----	----	1	09	04	01	--------	BANKS, Raymonte-1417 Birchwood Ct North Brunswick NJ
C	O	----	----	----	70	F	----	----	---	----	----	----	--------	GOMEZ, DELORES-410 LIVINGSTON AVE, NEW
D														
E														

New Jersey Police Crash Investigation Report

Motor Vehicle Crash Description

Police Dept: New Brunswick Code: 01

Station: _____ Case No: 16-47771

(Refer to vehicle by number)

ALL INVOLVED	Veh Occ 83	Pos In/On 84	Eject 85	Phys Cond 86	Age 87	Sex 88	Loc Inj 89	Type Inj 90	Ref Med 91	Equip Avail 92	Equip Used 93	Bag Depl 94	Hosp Code 95	Names & Addresses of Occupants - If Deceased, Date & Time of Death
F														
G														
H														
I														
J														

135 Crash Description

On 7-23-2016 Myself and Ptl. Gliottone were dispatched to the area of 410 Livingston Ave for a report of a accident with no injuries. Upon arrival we observed two vehicles with heavy damage on them. Vehicle 1 was on the lawn of 410 Livingston Ave with heavy damage in the front and rear. Also the front steps of 410 Livingston were totally destroyed due to the collision.

Driver 2 stated that he was traveling south on Livingston Ave. He was in the left lane and a ball rolled in to the street causing him to quickly react losing control of his vehicle. He then struck vehicle 1 which was parked in front on 410 Livingston in the Northbound lane. The impact caused V1 to be launched into the front porch area of the above address causing severe damage to the steps and walk way.

There were no injuries reported at this time. Both vehicles had severe damage and were not operational. The owner of 410 Livingston Ave is Delores Gomez (732-803-4828)

In closing it should be noted that for V1 to moved such a great distance(50 ft) and launched onto the front lawn of 410 Livingston Ave V2 had to be traveling at a speed at least double the speed limit. Driver 2 was issued two summons. Careless driving and failure to keep right

PO Raymond Hansen 7256

Officer's Signature

7256

Badge Number

Page___0f___

New Jersey Police Crash Investigation Report Motor Vehicle Crash Description	Police Dept. New Brunswick Station_____	Code 0 1 Case No. 16-47771

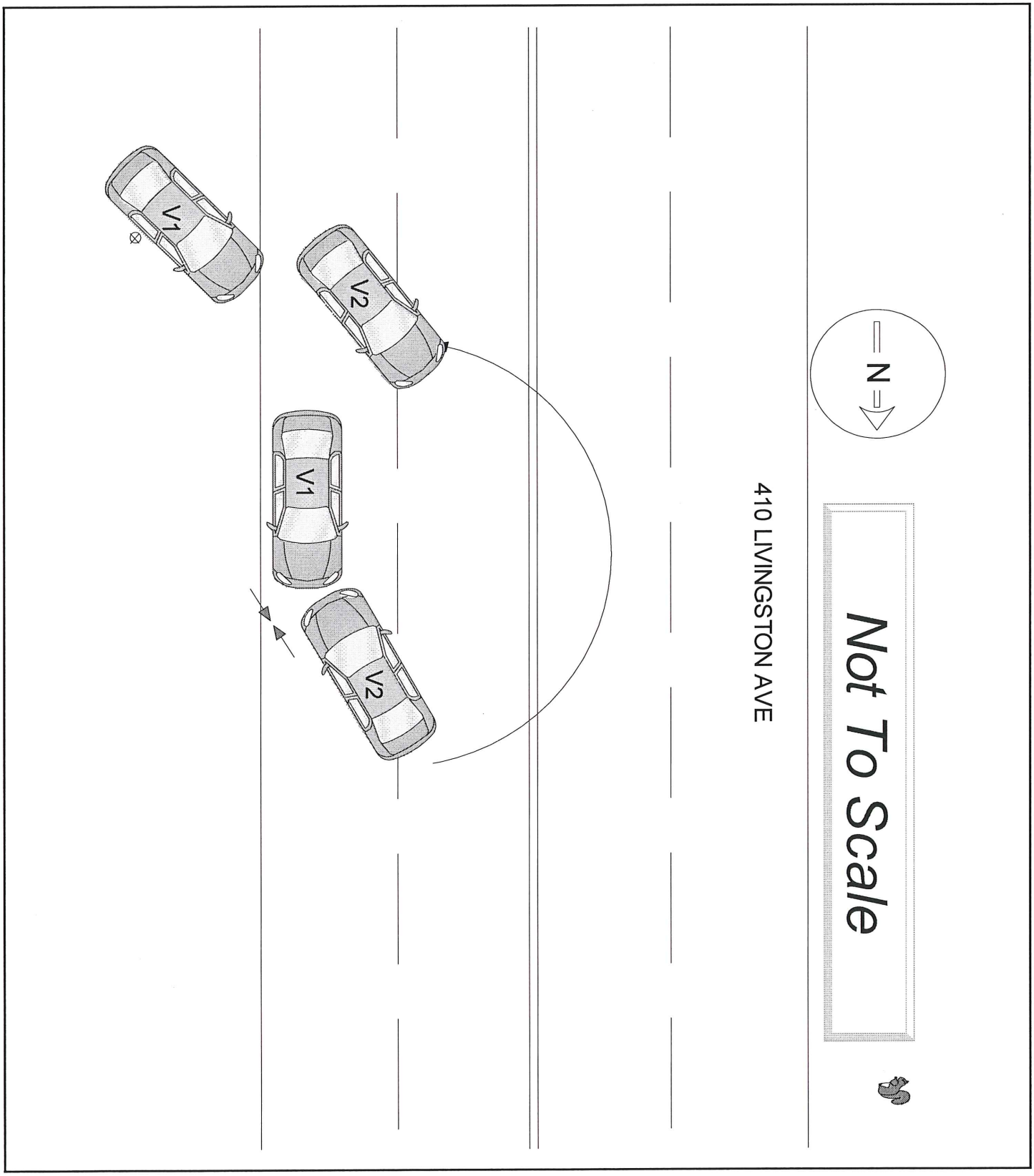

NJTR-1B (rev. 07/2005)

PO Raymond Hansen 7256
Officer's Signature

7256
Badge Number

☐ Fatal

New Jersey Police Crash Investigation Report

☒ Reportable ☐ Non-Reportable ☐ Change Report

96 05

1 Case Number 16-47796

97 01

2 Police Dept of New Brunswick Code 01

98 01

3 Station/Precinct

99 07

4 Date of Crash mm dd yy: 07 23 16

100 02

5 Day of Week: Su M Tu W Th F Sa

6 Time (use 2400 hrs): 17 48

7 Municipality Code: 1 2 1 4

8 Total Killed: - -

9 Total Injured: - -

10 Crash Occurred On: Albany Street Road Name Dir

11 Speed Limit

☐ At Intersection with ☐ Feet ☐ Miles (14 15)

☐ N ☐ E ☐ S ☐ W (16) of: George Street

12 Route No. Suffix 13 Milepost

18 Speed Limit

19 ☐ To: ☐ Ramp ☐ From:

17 Cross Road Name

20 Route/Name

☐ NB ☐ EB ☐ SB ☐ WB

21 Latitude 22 Longitude

118a 25 | 118b ---- | 119a 12 | 119b ----

101 02

23 Veh No 1 | 24 Policy No. 943721998 | 25 Ins Code 743

☒ Parked ☐ Ped ☐ Pedalcyclist ☐ Resp to Emergency ☐ Hit & Run

53 Veh No 2 | 54 Policy No. | 55 Ins Code

☐ Parked ☐ Ped ☐ Pedalcyclist ☐ Resp to Emergency ☒ Hit & Run

120 01

102 01

26 Driver's First Name Initial Last Name | 29 Sex

56 Driver's First Name Initial Last Name | 59 Sex

121 00

103 01

27 Number and Street | 30 Eyes

57 Number and Street | 60 Eyes

104 02

28 City State Zip

58 City State Zip

105 06

31 State | 32 Driver's License No | 33 DOB mm dd yy | 34 Expires mm yy

61 State | 62 Driver's License No | 63 DOB mm dd yy | 64 Expires mm yy

122 ----

35 Owner's First Name Initial Last Name

☐ Same As Driver Michael Cholowsky

65 Owner's First Name Initial Last Name

☐ Same As Driver Nikita K Ramchandani

123 ----

36 Number and Street 13 Peachtree Ln

66 Number and Street 20 Pavlock Ct

124 10

106 ----

37 City Huntington Sta, NY, 11746 State Zip

67 City Edison, NJ 08820 State Zip

125 01

107 00

38 Make TOY | 39 Model Rav4 | 40 Color GRN | 41 Year 201 | 42 Plate No. FSL2102 | 43 State NY

68 Make NIS | 69 Model ALT | 70 Color BLK | 71 Year 201 | 72 Plate No. Z89FTE | 73 State NJ

108 04

44 VIN 2T3BF4DV5BW164802 | 45 Expires 12/17

74 VIN 1N4AL3AP4FC125993 | 75 Expires 08/19

109 01

46 Vehicle Removed To ☒ Driven ☐ Left at Scene ☐ Towed ☐ Impound ☐ Disabled | 47 Authority ☐ Owner ☐ Driver ☐ Police

76 Vehicle Removed To ☐ Driven ☒ Left at Scene ☐ Towed ☐ Impound ☐ Disabled | 77 Authority ☐ Owner ☐ Driver ☐ Police

110 01

48 Alcohol/Drug Test

Given: ☒ No ☐ Yes ☐ Refused

Type: ☐ Breath ☐ Blood ☐ Urine

Results: 0.__ __ % ☐ Pending

111 00

112 ----

113 ----

114 ----

49 Hazardous Material

On Board ☐ Spill ☐ Name or Placard No.

115 ----

50 Carrier No. ☐ USDOT ☐ Other *

116 ----

51 Commercial Vehicle Weight

☐ ≤ 10,000 lbs

☐ 10,001 - 26,000 lbs

☐ ≥ 26,001 lbs

117 02

52 Carrier name

134 Crash Diagram (NOT TO SCALE)

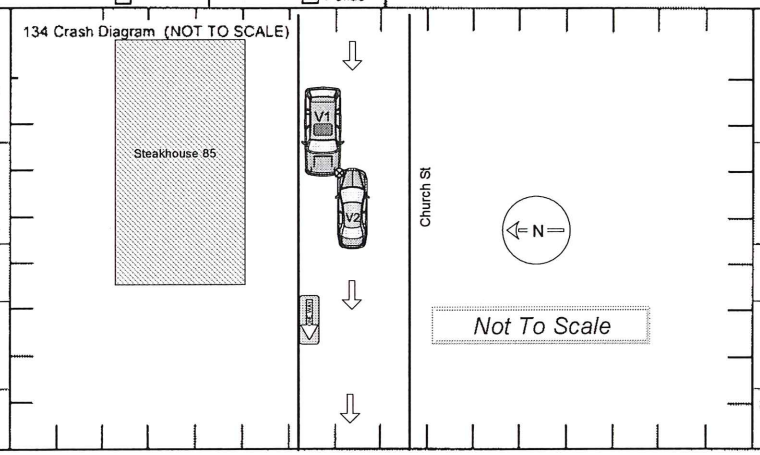

78 Alcohol/Drug Test

Given: ☒ No ☐ Yes ☐ Refused

Type: ☐ Breath ☐ Blood ☐ Urine

Results: 0.__ __ % ☐ Pending

79 Hazardous Material

On Board ☐ Spill ☐ Name or Placard No.

80 Carrier No. ☐ USDOT ☐ Other *

81 Commercial Vehicle Weight

☐ ≤ 10,000 lbs

☐ 10,001 - 26,000 lbs

☐ ≥ 26,001 lbs

82 Carrier name

126 11 | 127 ---- | 128a ---- | 128b ---- | 128c ---- | 128d ---- | 129a 28 | 129b ---- | 129c ---- | 129d ----

135 Crash Description

According to witness, V2 was traveling the wrong way down Church St toward Neilson St. Witness stated that V2 struck V1 head on and then proceeded into the parking garage directly across the street from where V1 was parked. V1 sustained moderate damage to the front driver side bumper. Summonses were issued to the registered owner of V2 regarding the incident.

130 11

131 11

136 Damage To Other Property

132 ----

Oper. 2 | 137 Charge 39:4-129 ☒ Multiple Charges | 138 Summons No. 1214-Q

Oper. 2 | 139 Charge 39:4-130 ☒ Multiple Charges | 140 Summons No. 1214-Q

133 ----

141 Officer's Signature PO Robert Triebsch 7317

142 Badge No.

143 Reviewed By 5275 Badge No.

144 Case Status ☐ Pending ☒ Complete

	83	84	85	86	87	88	89	90	91	92	93	94	95	Names & Addresses of Occupants - If Deceased, Date & Time of Death
A	2	01	01	00		M	00	00	---	00	00	00	--------	
B														
C														
D														
E														

New Jersey Police Crash Investigation Report Motor Vehicle Crash Description	Police Dept. New Brunswick Station_____	Code 0 1 Case No. 16-47796

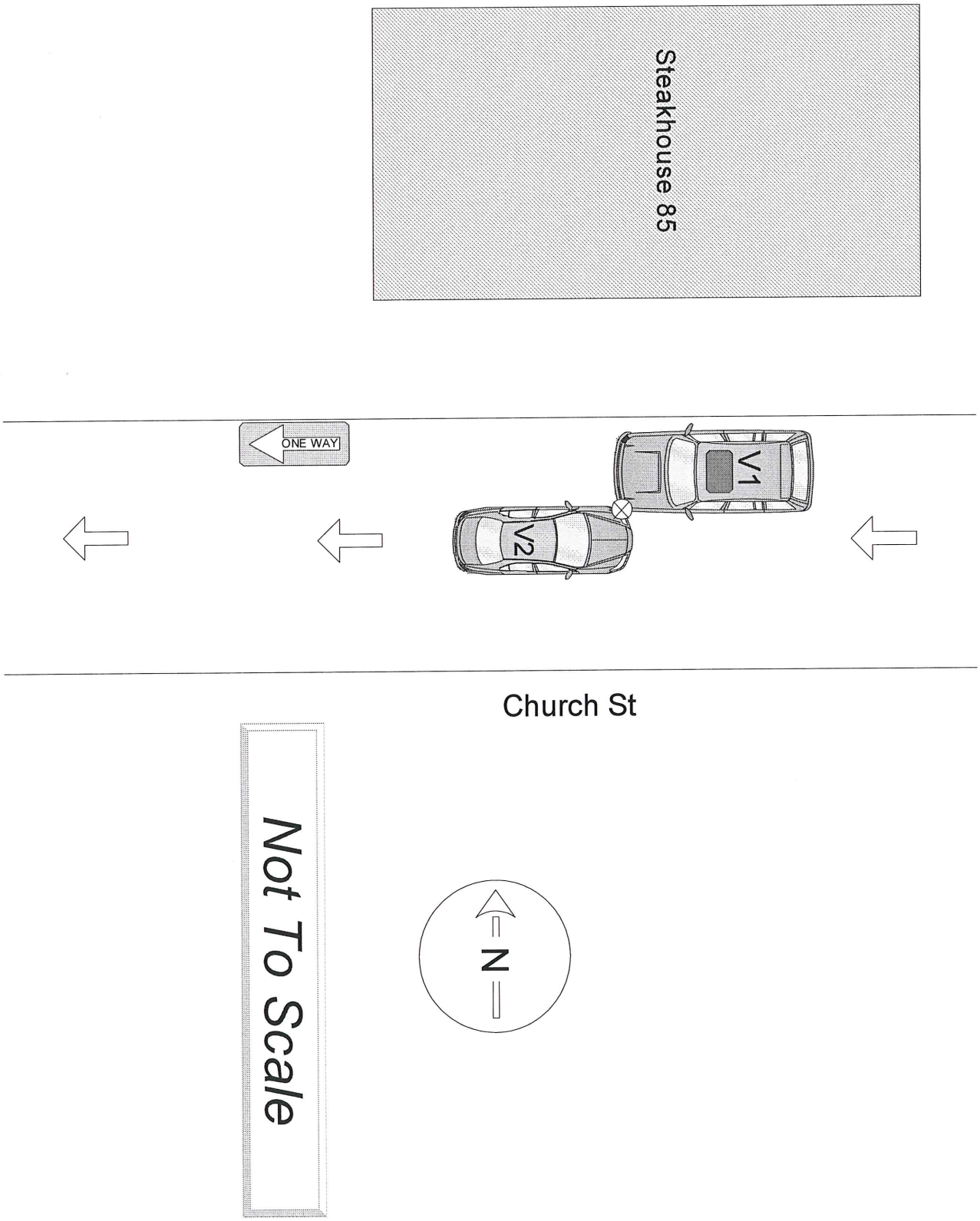

NJTR-1B (rev. 07/2005)

PO Robert Triebsch 7317
Officer's Signature

Badge Number

Page 1 of 2 ☐ Fatal

New Jersey Police Crash Investigation Report

☒ Reportable ☐ Non-Reportable ☐ Change Report

1 Case Number: 16-47834

2 Police Dept of: New Brunswick Code: 01

3 Station/Precinct:

4 Date of Crash (mm dd yy): 07 23 16

5 Day of Week: Su M Tu W Th F Sa

6 Time (use 2400 hrs): 20 56

7 Municipality Code: 1214

8 Total Killed: - -

9 Total Injured: 01

10 Crash Occurred On: Handy Street (Road Name) Dir

☒ At Intersection with ☐ Feet ☐ Miles (14 15) ☐ N ☐ E ☐ S ☐ W (16) of: Railroad Avenue

11 Speed Limit: 25

12 Route No. Suffix 13 Milepost 18 Speed Limit

17 Cross Road Name

19 ☐ To: ☐ Ramp ☐ From:

20 Route/Name ☐ NB ☐ EB ☐ SB ☐ WB

21 Latitude 22 Longitude

23 Veh No: 1 24 Policy No.: * 25 Ins Code: *

☐ Parked ☐ Ped ☐ Pedalcyclist ☐ Resp to Emergency ☐ Hit & Run

26 Driver's First Name: Ketty Initial: Last Name: Martinez-Morgado 29 Sex: F

27 Number and Street: 1009 Bond St 30 Eyes:

28 City: Elizabeth, NJ 07201 State Zip

31 State 32 Driver's License No 33 DOB (mm dd yy): 10 13 84 34 Expires (mm yy)

35 Owner's First Name Initial Last Name ☒ Same As Driver

36 Number and Street

37 City State Zip

38 Make: Hyundai 39 Model 40 Color: Blk 41 Year: 201 42 Plate No.: HBP2197 43 State: NY

44 VIN: 5NPDH4AE7DH296185 45 Expires: /

46 Vehicle Removed To ☒ Driven ☐ Left at Scene ☐ Towed ☐ Impound ☐ Disabled 47 Authority ☒ Owner ☐ Driver ☐ Police

48 Alcohol/Drug Test: Given ☒ No ☐ Yes ☐ Refused; Type ☐ Breath ☐ Blood ☐ Urine; Results: 0.__ __ % ☐ Pending

49 Hazardous Material: On Board ☐ Spill ☐ Name or Placard No.

50 Carrier No. ☐ USDOT ☐ Other *

51 Commercial Vehicle Weight: ☐ ≤ 10,000 lbs ☐ 10,001 - 26,000 lbs ☐ ≥ 26,001 lbs

52 Carrier name

134 Crash Diagram (NOT TO SCALE)

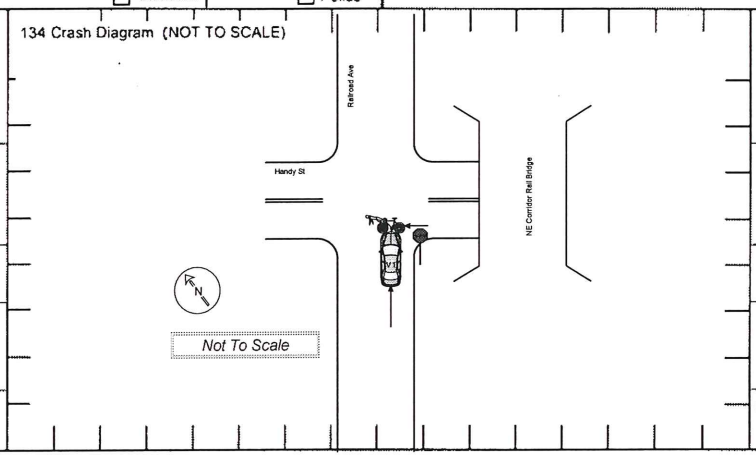

56 Driver's First Name: Oscar Initial: S Last Name: Cortez 59 Sex: M

57 Number and Street: 297 Seaman St Apt 1 60 Eyes:

58 City: New Brunswick, NJ 08901 State Zip

61 State 62 Driver's License No 63 DOB (mm dd yy): 06 10 64 64 Expires (mm yy)

65 Owner's First Name Initial Last Name ☒ Same As Driver

66 Number and Street

67 City State Zip

68 Make 69 Model 70 Color 71 Year 72 Plate No. 73 State

74 VIN 75 Expires

76 Vehicle Removed To ☐ Driven ☐ Left at Scene ☐ Towed ☒ Impound ☐ Disabled 77 Authority ☐ Owner ☐ Driver ☒ Police: NBPD HQ

78 Alcohol/Drug Test: Given ☒ No ☐ Yes ☐ Refused; Type ☐ Breath ☐ Blood ☐ Urine; Results: 0.__ __ % ☐ Pending

79 Hazardous Material: On Board ☐ Spill ☐ Name or Placard No.

80 Carrier No. ☐ USDOT ☐ Other *

81 Commercial Vehicle Weight: ☐ ≤ 10,000 lbs ☐ 10,001 - 26,000 lbs ☐ ≥ 26,001 lbs

82 Carrier name

135 Crash Description: See page 2.

136 Damage To Other Property: None

Oper.	137 Charge	138 Summons No.	Oper.	139 Charge	140 Summons No.
1	39:4-97 ☒ Multiple Charges	Q375466	2	39:4-14.1 ☐ Multiple Charges	Q375465

141 Officer's Signature: PO Dorian Minond 7318 142 Badge No.: 7318 143 Reviewed By: CICHOWSKI/5246 Badge No. 144 Case Status ☐ Pending ☒ Complete

	83	84	85	86	87	88	89	90	91	92	93	94	95	Names & Addresses of Occupants - If Deceased, Date & Time of Death
A	1	01	01	----	31	F	----	----	---	09	04	----	--------	Martinez-Morgado, Ketty-1009 Bond St, Elizabeth, NJ 07201
B	B	01	01	03	52	M	10	08	2	01	01	----	6205	Cortez, Oscar-297 Seaman St Apt 1, New Brunswick, NJ
C														
D														
E														

96 05 97 01 98 07 99 07 100 01 101 02 102 01 103 01 104 02 105 03 106 ---- 107 ---- 108 01 109 13 110 01 111 01 112 ---- 113 ---- 114 ---- 115 ---- 116 01 117 04 118a 02 118b 04 119a 12 119b 02 120 01 121 01 122 ---- 123 ---- 124 07 125 01 126 08 127 04 128a 21 128b ---- 128c ---- 128d ---- 129a 26 129b ---- 129c ---- 129d ---- 130 12 131 12 132 09 133 09

New Jersey Police Crash Investigation Report Motor Vehicle Crash Description	Police Dept: New Brunswick Code: 01 Station: _____ Case No: 16-47834

(Refer to vehicle by number)

ALL INVOLVED	Veh Occ 83	Pos In/On 84	Eject 85	Phys Cond 86	Age 87	Sex 88	Loc Inj 89	Type Inj 90	Ref Med 91	Equip Avail 92	Equip Used 93	Bag Depl 94	Hosp Code 95	Names & Addresses of Occupants - If Deceased, Date & Time of Death
F														
G														
H														
I														
J														

135 Crash Description

Upon my arrival at the scene, V1 was stopped past the painted stop line on Railroad Avenue at the intersection with Handy Street, and the bicycle (V2) was directly in front of V1 on the ground. The operator of the bicycle, Oscar Cortez, was lying on the ground near the bicycle, and complained of pain to his left hip. EMS was summoned for Cortez, and he was transported to St. Peter's Hospital by RWJ EMS.

D1, Ketty Martinez-Morgado, stated that she was driving on Railroad Avenue approaching the intersection with Handy Street. There is a stop sign at this intersection, and D1 acknowledged that she failed to stop short of the stop line painted on the pavement even with the sign. D1 stated that as she approached the intersection, she collided with the bicyclist, who was riding on the incorrect side of Handy Street.

D1 was issued summonses for 39:4-97 and 39:6B-2. Cortez was issued a summons for 39:4-14.1.

Box 118a - D1 driver inattention - D1 failed to observe the stop sign and proceeded into the intersection before ensuring it was clear, contributing to the collision with the bicycle

Box 119b - D2 driver inattention - D2 (Oscar Cortez) failed to abide by traffic regulations and was riding his bicycle on the incorrect side of the roadway, contributing to the collision with V1

* V1 Insurance - D1 was unable to produce any valid proof of insurance at the scene, but produced an expired temporary insurance card (State Farm, code 327, policy #234 9835-A28-52). This policy could not be verified at the time of this report

PO Dorian Minond 7318
Officer's Signature

7318
Badge Number

New Jersey Police Crash Investigation Report Motor Vehicle Crash Description	Police Dept. New Brunswick Station_____	Code 0 1 Case No. 16-47834

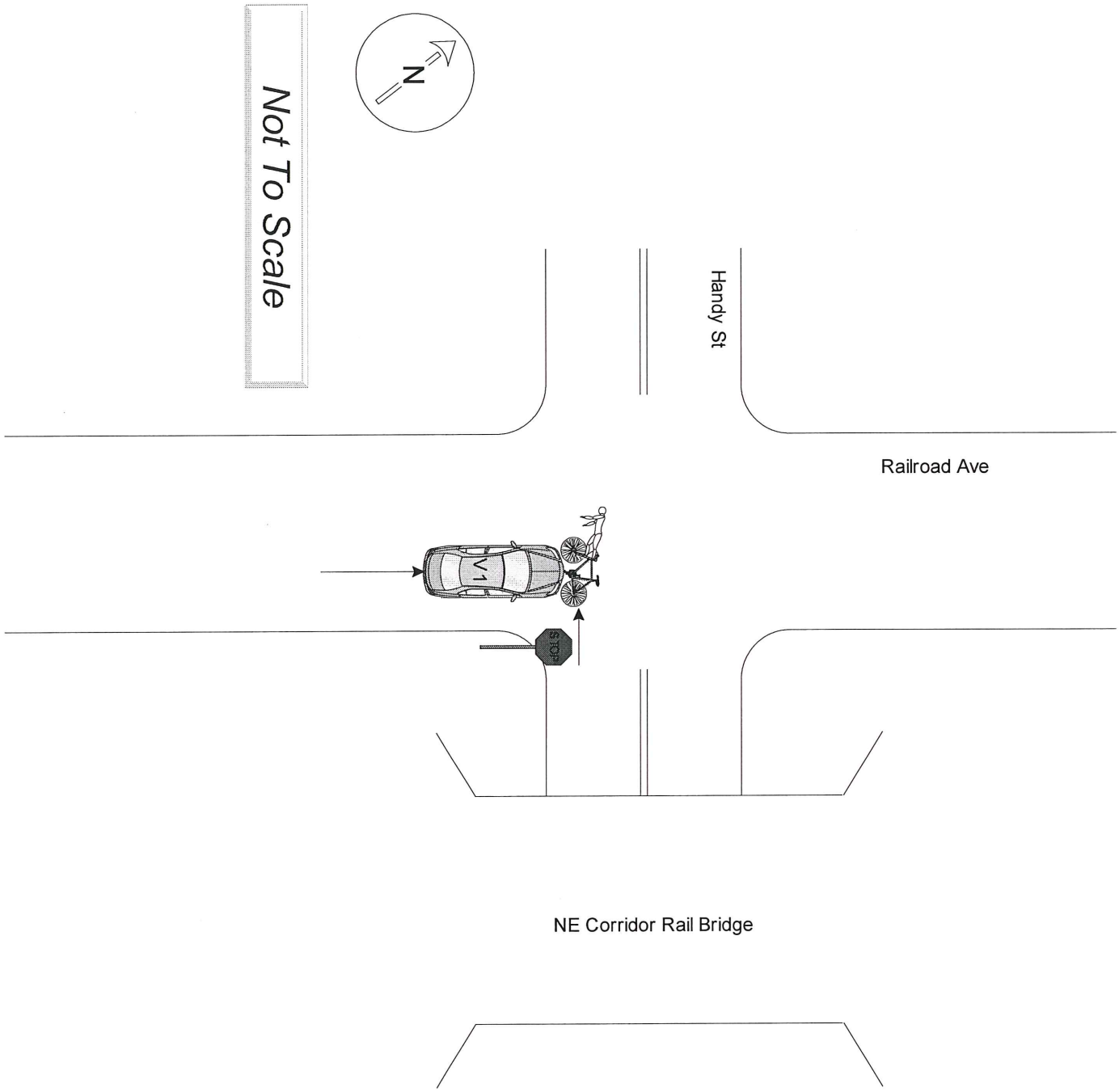

PO Dorian Minond 7318
Officer's Signature

7318
Badge Number

Page 2 of 2 ☐ Fatal

New Jersey Police Crash Investigation Report

☒ Reportable ☐ Non-Reportable ☐ Change Report

96	05
97	01
98	01
99	05
100	01
101	02
102	01
103	01
104	02
105	08
106	----
107	----
108	01
109	01
110	01
111	01
112	----
113	----
114	----
115	----
116	01
117	01

1 Case Number: 16-47799

2 Police Dept of: New Brunswick Code: 01

3 Station/Precinct:

4 Date of Crash (mm dd yy): 07 23 16

5 Day of Week: Su M Tu W Th F Sa

6 Time (use 2400 hrs): 18 16

7 Municipality Code: 1214

8 Total Killed: 00

9 Total Injured: 00

10 Crash Occurred On: Somerset Street (Road Name) Dir

☐ At Intersection with ☐ Feet ☐ Miles (14 15) ☐ N ☐ E ☐ S ☐ W (16) of: Oliver Avenue

11 Speed Limit

12 Route No. Suffix 13 Milepost 18 Speed Limit

17 Cross Road Name

19 ☐ To: ☐ Ramp ☐ From: 20 Route/Name ☐ NB ☐ EB ☐ SB ☐ WB

21 Latitude 22 Longitude

118a	25
118b	----
119a	10
119b	----
120	01
121	01
122	----
123	----
124	08
125	13
126	03
127	03
128a	26
128b	----
128c	----
128d	----
129a	26
129b	----
129c	----
129d	----
130	12
131	12
132	06
133	06

Vehicle 1

23 Veh No: 1

24 Policy No.: Y030868 F28 30R

25 Ins Code: 962

☐ Parked ☐ Ped ☐ Pedalcyclist ☐ Resp to Emergency ☐ Hit & Run

26 Driver's First Name: BRETT Initial: Last Name: BUTTERLINE

29 Sex: M

27 Number and Street: 72 12th Street

30 Eyes: 4

28 City: Piscataway, NJ 08854-1520 State Zip

31 State 32 Driver's License No 33 DOB (mm dd yy): 06 27 62 34 Expires (mm yy)

35 Owner's First Name Initial Last Name

☒ Same As Driver

36 Number and Street

37 City State Zip

38 Make: HONDA 39 Model: ACCOR 40 Color: GRA 41 Year: 200 42 Plate No.: C52B1M 43 State: NJ

44 VIN: 1HGCM56337A121692 45 Expires

46 Vehicle Removed To ☒ Driven ☐ Left at Scene ☐ Towed ☐ Impound ☐ Disabled

47 Authority ☒ Owner ☐ Driver ☐ Police

48 Alcohol/Drug Test

Given: ☒ No ☐ Yes ☐ Refused

Type: ☐ Breath ☐ Blood ☐ Urine

Results: 0.__ __ % ☐ Pending

49 Hazardous Material On Board ☐ Spill ☐ Name or Placard No.

50 Carrier No ☐ USDOT ☐ Other *

51 Commercial Vehicle Weight

☐ ≤ 10,000 lbs
☐ 10,001 - 26,000 lbs
☐ ≥ 26,001 lbs

52 Carrier name

Vehicle 2

53 Veh No: 2

54 Policy No.: 4281449027

55 Ins Code: 639

☐ Parked ☐ Ped ☐ Pedalcyclist ☐ Resp to Emergency ☐ Hit & Run

56 Driver's First Name: THEIN Initial: Last Name: HTAY

59 Sex: M

57 Number and Street: 1214 STARK STREET 1ST FL

60 Eyes:

58 City: UTICA NY 13502 State Zip

61 State 62 Driver's License No 63 DOB (mm dd yy): 05 12 67 64 Expires (mm yy)

65 Owner's First Name Initial Last Name

☒ Same As Driver

66 Number and Street

67 City State Zip

68 Make: NISSAN 69 Model: ROUGE 70 Color: BLK 71 Year: 201 72 Plate No.: DNY1637 73 State: NJ

74 VIN: JN8AS5MV5BW257841 75 Expires

76 Vehicle Removed To ☐ Driven ☐ Left at Scene ☐ Towed ☐ Impound ☐ Disabled

77 Authority ☐ Owner ☐ Driver ☐ Police

78 Alcohol/Drug Test

Given: ☒ No ☐ Yes ☐ Refused

Type: ☐ Breath ☐ Blood ☐ Unne

Results: 0.__ __ % ☐ Pending

79 Hazardous Material On Board ☐ Spill ☐ Name or Placard No.

80 Carrier No. ☐ USDOT ☐ Other *

81 Commercial Vehicle Weight

☐ ≤ 10,000 lbs
☐ 10,001 - 26,000 lbs
☐ ≥ 26,001 lbs

82 Carrier name

134 Crash Diagram (NOT TO SCALE)

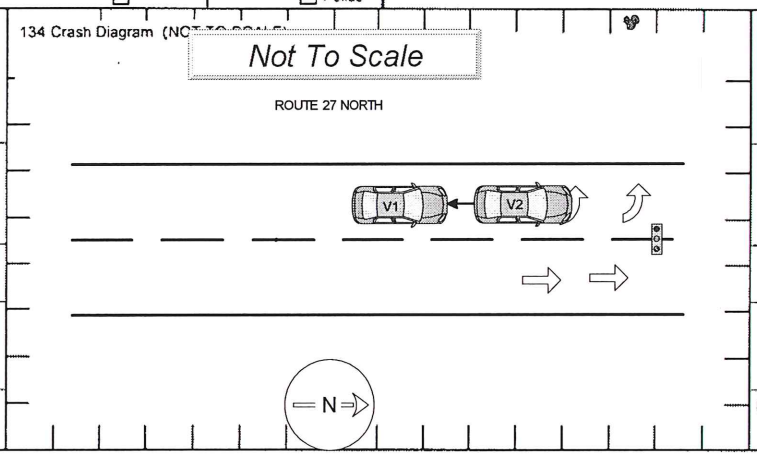

135 Crash Description

136 Damage To Other Property

Oper. 137 Charge ☐ Multiple Charges 138 Summons No.

Oper. 139 Charge ☐ Multiple Charges 140 Summons No.

141 Officer's Signature: PO Raymond Hansen 7256

142 Badge No.: 7256

143 Reviewed By: 5190 Badge No.

144 Case Status: ☐ Pending ☒ Complete

	83	84	85	86	87	88	89	90	91	92	93	94	95	Names & Addresses of Occupants - If Deceased, Date & Time of Death
A	1	01	01	----	54	M	----	----	1	09	04	----	--------	BUTTERLINE, BRETT-72 12th Street, Piscataway, NJ 08854
B	1	03	01	----		F	----	----	1	09	04	----	--------	
C	2	01	01	----	49	M	----	----	1	09	04	----	--------	HTAY, THEIN-1214 STARK STREET 1ST FL, UTICA NY
D														
E														

Page _____ of _____

New Jersey Police Crash Investigation Report Motor Vehicle Crash Description	Police Dept: New Brunswick Code: 0 1 Station: _____ Case No: 16-47799

(Refer to vehicle by number)

ALL INVOLVED	Veh Occ 83	Pos In/On 84	Eject 85	Phys Cond 86	Age 87	Sex 88	Loc Inj 89	Type Inj 90	Ref Med 91	Equip Avail 92	Equip Used 93	Bag Depl 94	Hosp Code 95	Names & Addresses of Occupants - If Deceased, Date & Time of Death
F														
G														
H														
I														
J														

135 Crash Description

On 7-23-2016 I was dispatched to a report of a accident at the intersection of Route 27 North and Oliver Avenue. Upon arrival I observed both vehicles in the left turn only lane ant the said intersection. Damage was minor and no injuries were reported. Both drivers were asked to move their vehicle to a safer location on Oliver Ave. Both complied with out incident.

Driver 1 stated that Vehicle 2 backed up in to his vehicle at the light. According to Driver 1 his vehicle was stopped. There was minor damage to the direct front on vehicle 1.

Driver 2 explained that his GPS told him to go straight. He then realized he was in a turn only lane with a vehicle in front of him. He then backed up to make room to go to the straight lane and struck vehicle # 1. Driver 1 then changed his story and stated that he didn't back up and that vehicle 1 just struck him in the rear. There was slight damage done to the rear bumper of this vehicle.

There was a slight language barrier with Driver 2 but I believe he was very clear when he stated that he backed up. He only changed his story when he figured out he did something wrong. I do believe it happened the way Driver 1 stated. No summons where issued at this time.

PO Raymond Hansen 7256
Officer's Signature

7256
Badge Number

NJTR-1A (rev. 07/2005)

New Jersey Police Crash Investigation Report Motor Vehicle Crash Description	Police Dept. New Brunswick Station_____	Code 0 1 Case No. 16-47799

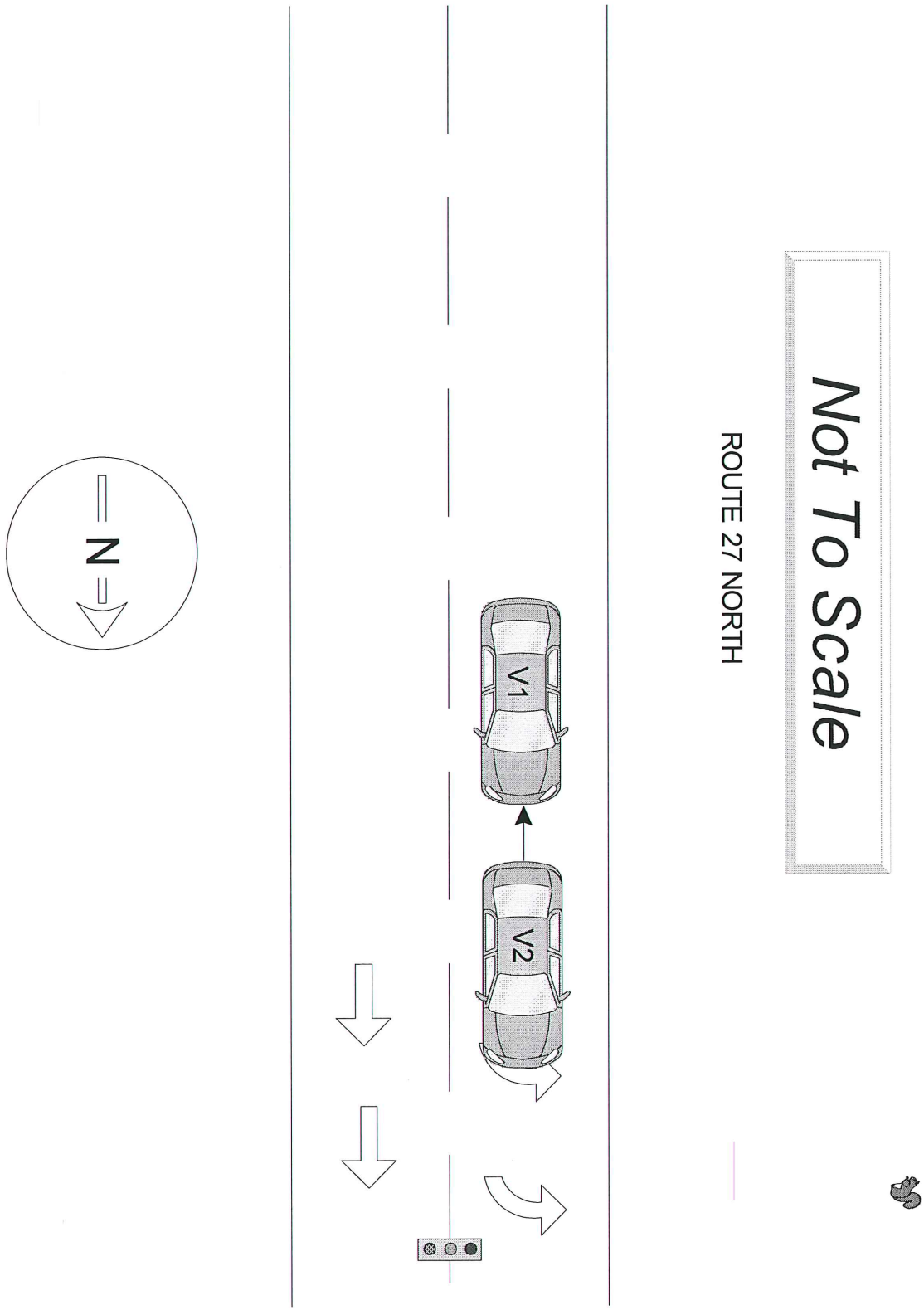

PO Raymond Hansen 7256
Officer's Signature

7256
Badge Number

Page 1 of 1 ☐ Fatal

New Jersey Police Crash Investigation Report

☒ Reportable ☐ Non-Reportable ☐ Change Report

96 04 | 97 01 | 98 01 | 99 07 | 100 01 | 101 02 | 102 01 | 103 01 | 104 02 | 105 03 | 106 ---- | 107 ---- | 108 01 | 109 04 | 110 01 | 111 01 | 112 ---- | 113 ---- | 114 ---- | 115 ---- | 116 01 | 117 02

1 Case Number 16-47960

2 Police Dept of New Brunswick Code 0 1

3 Station/Precinct

4 Date of Crash mm 07 dd 24 yy 16

5 Day of Week Su M Tu W Th F Sa — Q

6 Time (use 2400 hrs) 11 36

7 Municipality Code 1 2 1 4

8 Total Killed - -

9 Total Injured - -

10 Crash Occurred On: Livingston Avenue (Road Name) Dir

☒ At Intersection with ☐ Feet ☐ Miles (14 15) ☐ N ☐ E ☐ S ☐ W (16) of: Hale Street

11 Speed Limit 2 5 | 12 Route No. | Suffix | 13 Milepost | 18 Speed Limit 2 5

17 Cross Road Name

19 ☐ To: Ramp ☐ From: 20 Route/Name ☐ NB ☐ EB ☐ SB ☐ WB

21 Latitude . 22 Longitude .

118a 25 | 118b ---- | 119a 04 | 119b 02 | 120 01 | 121 01 | 122 ---- | 123 ---- | 124 01 | 125 01 | 126 11 | 127 08 | 128a 28 | 128b ---- | 128c ---- | 128d ---- | 129a 26 | 129b ---- | 129c ---- | 129d ---- | 130 12 | 131 12 | 132 01 | 133 01

Vehicle 1

23 Veh No 1 | 24 Policy No. 906591928 | 25 Ins Code 134

☐ Parked ☐ Ped ☐ Pedalcyclist ☐ Resp to Emergency ☐ Hit & Run

26 Driver's First Name Kimberly | Initial | Last Name Borges | 29 Sex F

27 Number and Street 31 Seaman Street. | 30 Eyes 2

28 City New Brunswick, NJ 08901-2822 | State | Zip

31 State | 32 Driver's License No | 33 DOB mm dd yy 03 19 92 | 34 Expires mm yy

35 Owner's First Name | Initial | Last Name ☒ Same As Driver

36 Number and Street

37 City | State | Zip

38 Make SAT | 39 Model SL2 | 40 Color GN | 41 Year 95 | 42 Plate No. R87FFX | 43 State NJ

44 VIN 1G8ZK5270SZ382418 | 45 Expires 07/16

46 Vehicle Removed To ☐ Driven ☐ Left at Scene ☒ Towed ☐ Impound ☐ Disabled — Dependable Towing

47 Authority ☐ Owner ☐ Driver ☒ Police

48 Alcohol/Drug Test Given: ☒ No ☐ Yes ☐ Refused Type: ☐ Breath ☐ Blood ☐ Urine Results: 0.__ __ % ☐ Pending

49 Hazardous Material On Board ☐ Spill ☐ Name or Placard No.

50 Carrier No. ☐ USDOT ☐ Other *

51 Commercial Vehicle Weight ☐ ≤ 10,000 lbs ☐ 10,001 - 26,000 lbs ☐ ≥ 26,001 lbs

52 Carrier name

Vehicle 2

53 Veh No 2 | 54 Policy No. 4380-48-19-13 | 55 Ins Code 100

☐ Parked ☐ Ped ☐ Pedalcyclist ☐ Resp to Emergency ☐ Hit & Run

56 Driver's First Name Jawon | Initial K | Last Name Johnson | 59 Sex M

57 Number and Street 250 Powers Street | 60 Eyes 2

58 City New Brunswick, NJ 08901-3044 | State | Zip

61 State | 62 Driver's License No | 63 DOB mm dd yy 11 11 75 | 64 Expires mm yy

65 Owner's First Name Diane | Initial | Last Name Halyer ☐ Same As Driver

66 Number and Street 38 Battle Pl

67 City Somerset, NJ 08873-3602 | State | Zip

68 Make LEX | 69 Model RX | 70 Color BK | 71 Year 13 | 72 Plate No. Z30FEP | 73 State NJ

74 VIN 2T2BK1BA9DC156205 | 75 Expires 03/17

76 Vehicle Removed To ☒ Driven ☐ Left at Scene ☐ Towed ☐ Impound ☐ Disabled

77 Authority ☐ Owner ☒ Driver ☐ Police

78 Alcohol/Drug Test Given: ☒ No ☐ Yes ☐ Refused Type: ☐ Breath ☐ Blood ☐ Urine Results: 0.__ __ % ☐ Pending

79 Hazardous Material On Board ☐ Spill ☐ Name or Placard No.

80 Carrier No. ☐ USDOT ☐ Other *

81 Commercial Vehicle Weight ☐ ≤ 10,000 lbs ☐ 10,001 - 26,000 lbs ☐ ≥ 26,001 lbs

82 Carrier name

134 Crash Diagram (NOT TO SCALE)

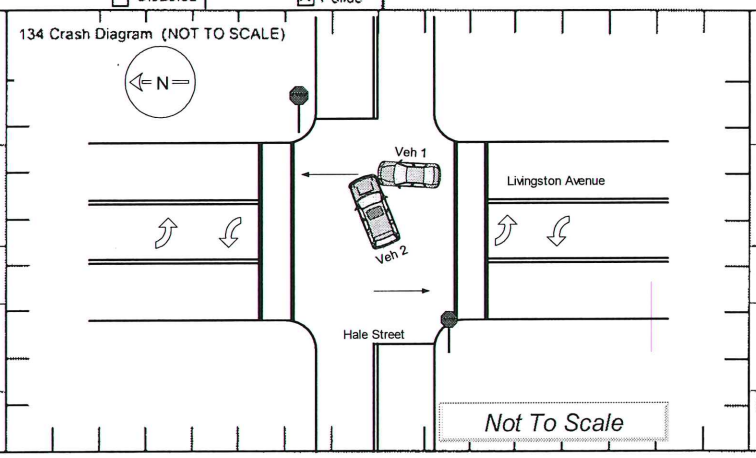

135 Crash Description

Upon arrival at the scene, drivers of both vehicles were not at the scene. They eventually returned several minutes later.

Driver of vehicle 1 stated she was going straight on Livingston Avenue, when vehicle 2 suddenly collided with her at the intersection of Hale Street.

Driver of vehicle 2 stated he was driving across the intersection when vehicle 1 was speeding and struck his vehicle.

136 Damage To Other Property

Oper. | 137 Charge ☐ Multiple Charges | 138 Summons No.

Oper. 2 | 139 Charge ☐ Multiple Charges 39:3-40 suspended DL | 140 Summons No. Q372551

141 Officer's Signature PO Rodney Chiang 7264 | 142 Badge No. 7264 | 143 Reviewed By 5216 | Badge No. | 144 Case Status ☐ Pending ☒ Complete

	83	84	85	86	87	88	89	90	91	92	93	94	95	Names & Addresses of Occupants - If Deceased, Date & Time of Death
A	1	01	01	----	24	F	----	----	---	04	04	----	--------	Borges, Kimberly-31 Seaman Street., New Brunswick, NJ
B	2	01	01	----	40	M	----	----	---	04	04	----	--------	Johnson, Jawon-250 Powers Street, New Brunswick, NJ
C														
D														
E														

Page___0f___

New Jersey Police Crash Investigation Report Motor Vehicle Crash Description	Police Dept. New Brunswick Station_____	Code 0 1 Case No. 16-47960

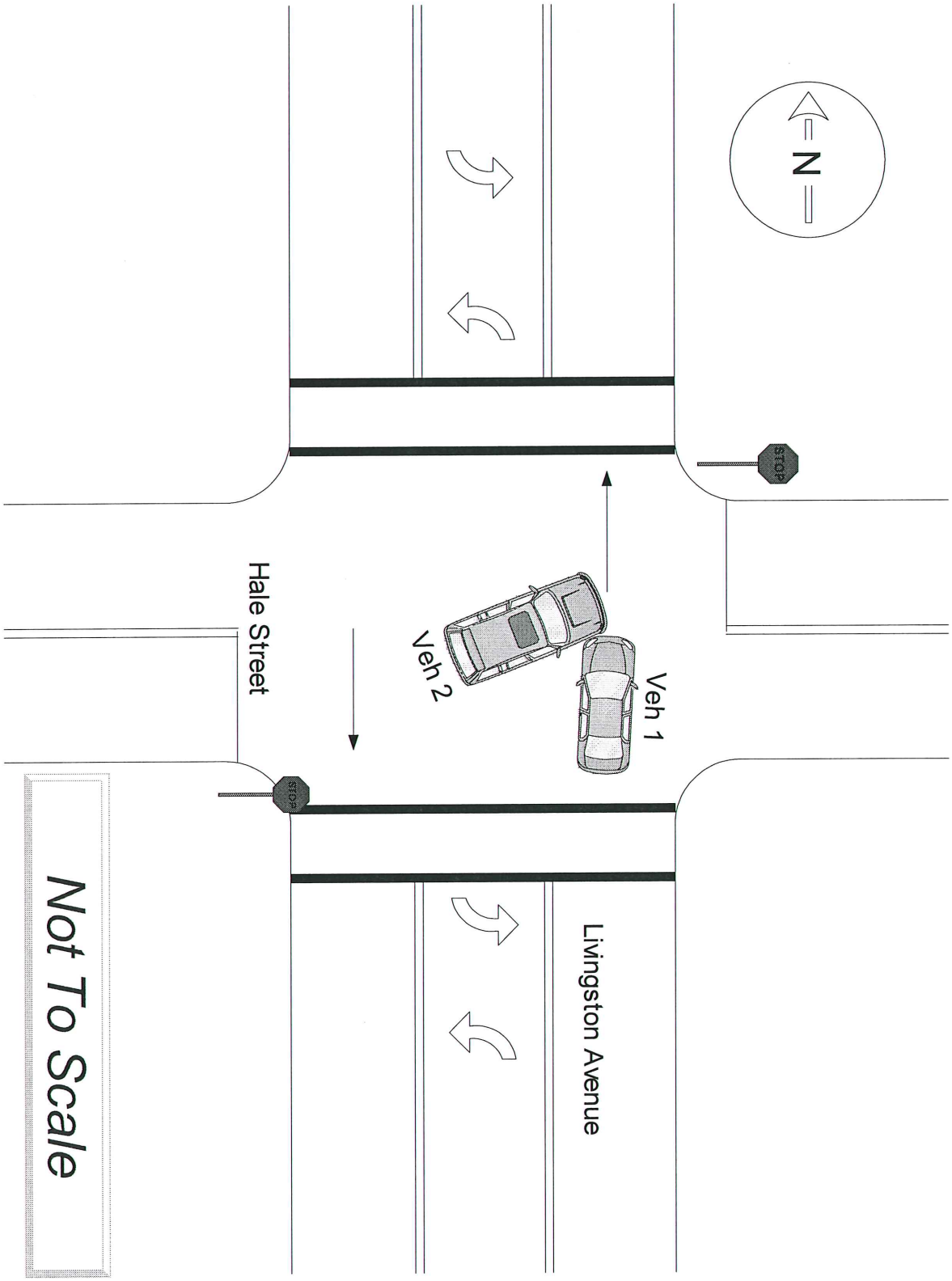

NJTR-1B (rev. 07/2005)

PO Rodney Chiang 7264
Officer's Signature

7264
Badge Number

New Jersey Police Crash Investigation Report

Page ____ of ____ ☐ Fatal ☒ Reportable ☐ Non-Reportable ☐ Change Report

96 05 | 97 01 | 98 01 | 99 07 | 100 01

1 Case Number: 16-47970
2 Police Dept of: New Brunswick Code: 01
3 Station/Precinct:
4 Date of Crash (mm dd yy): 07 24 16
5 Day of Week: Su M Tu W Th F Sa: Q
6 Time (use 2400 hrs): 12 11
7 Municipality Code: 1 2 1 4
8 Total Killed: 0 0
9 Total Injured: 0 0

10 Crash Occurred On: Livingston Avenue (Road Name) Dir
☒ At Intersection with ☐ Feet ☐ Miles (14 15) ☐ N ☐ E ☐ S ☐ W (16) of: Hale Street
11 Speed Limit: 2 5
12 Route No. Suffix 13 Milepost
17 Cross Road Name
18 Speed Limit: 2 5
19 ☐ To: ☐ Ramp ☐ From: 20 Route/Name ☐ NB ☐ EB ☐ SB ☐ WB
21 Latitude 22 Longitude

118a 25 | 118b 25 | 119a 02 | 119b 04

101 02 | 102 01 | 103 01 | 104 02 | 105 03

23 Veh No: 1
24 Policy No.: 109965485
25 Ins Code: 012
☐ Parked ☐ Ped ☐ Pedalcyclist ☐ Resp to Emergency ☐ Hit & Run

26 Driver's First Name: Robin Initial Last Name: Carroll 29 Sex: F
27 Number and Street: 21 B Beverly Ave 30 Eyes: 4
28 City: No Brunswick, NJ 08902-2311 State Zip
31 State 32 Driver's License No 33 DOB (mm dd yy): 10 02 60 34 Expires (mm yy)

35 Owner's First Name: Robin Initial Last Name: Carroll
☐ Same As Driver
36 Number and Street: 21 B Beverly Ave
37 City: No Brunswick, NJ 08902-2311 State Zip

38 Make: JEE 39 Model: COM 40 Color: WT 41 Year: 16 42 Plate No.: C30GJA 43 State: NJ
44 VIN: 1C4NJDEB2GD708824 45 Expires: 03/18
46 Vehicle Removed To: ☒ Driven ☐ Left at Scene ☐ Towed ☐ Impound ☐ Disabled
47 Authority: ☐ Owner ☒ Driver ☐ Police
DRIVEN AWAY-BY DRIVER

48 Alcohol/Drug Test: Given: ☒ No ☐ Yes ☐ Refused
Type: ☐ Breath ☐ Blood ☐ Urine
Results: 0.__ __ % ☐ Pending
49 Hazardous Material: On Board ☐ Spill ☐ Name or Placard No.
50 Carrier No. ☐ USDOT ☐ Other *
51 Commercial Vehicle Weight: ☐ ≤ 10,000 lbs ☐ 10,001 - 26,000 lbs ☐ ≥ 26,001 lbs
52 Carrier name

106 ---- | 107 ---- | 108 04 | 109 01 | 110 ---- | 111 ---- | 112 ---- | 113 ---- | 114 ---- | 115 ---- | 116 03 | 117 04

53 Veh No: 2
54 Policy No.: A07 238 151767 70 64
55 Ins Code: 914
☐ Parked ☐ Ped ☐ Pedalcyclist ☐ Resp to Emergency ☐ Hit & Run

56 Driver's First Name: Eduardo Initial Last Name: Ruiz 59 Sex: M
57 Number and Street: 10 Reed St Apt B3j 60 Eyes: 2
58 City: New Brunswick, NJ 08901-3369 State Zip
61 State 62 Driver's License No 63 DOB (mm dd yy): 09 21 93 64 Expires (mm yy)

65 Owner's First Name: Eduardo Initial Last Name: Ruiz
☐ Same As Driver
66 Number and Street: 10 Reed St Apt B3j
67 City: New Brunswick, NJ 08901-3369 State Zip

68 Make: ACU 69 Model: TSX 70 Color: SL 71 Year: 08 72 Plate No.: LAL04 73 State: NJ
74 VIN: JH4CL96948C010036 75 Expires: 02/17
76 Vehicle Removed To: ☒ Driven ☐ Left at Scene ☐ Towed ☐ Impound ☐ Disabled
77 Authority: ☐ Owner ☒ Driver ☐ Police
DRIVEN AWAY-BY DRIVER

78 Alcohol/Drug Test: Given: ☒ No ☐ Yes ☐ Refused
Type: ☐ Breath ☐ Blood ☐ Unne
Results: 0.__ __ % ☐ Pending
79 Hazardous Material: On Board ☐ Spill ☐ Name or Placard No.
80 Carrier No. ☐ USDOT ☐ Other *
81 Commercial Vehicle Weight: ☐ ≤ 10,000 lbs ☐ 10,001 - 26,000 lbs ☐ ≥ 26,001 lbs
82 Carrier name

118 01 | 119 01 | 120 01 | 121 01 | 122 01 | 123 01 | 124 01 | 125 01 | 126 04 | 127 08 | 128a 26 | 128b ---- | 128c ---- | 128d ---- | 129a 26 | 129b ---- | 129c ---- | 129d ----

134 Crash Diagram (NOT TO SCALE) Not To Scale

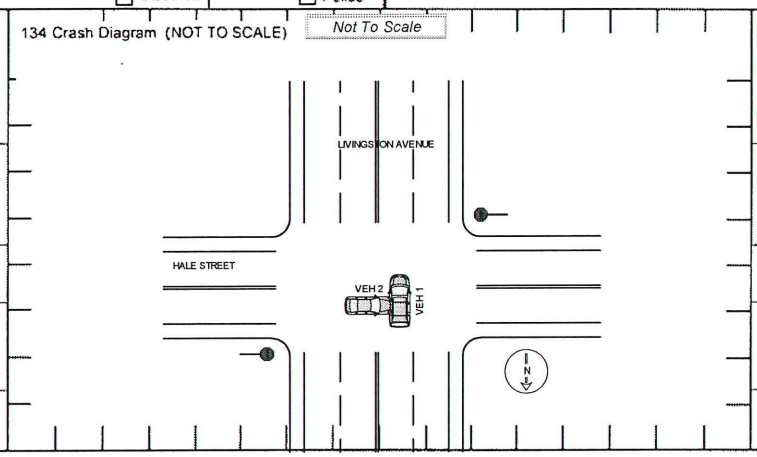

135 Crash Description

Driver 1 stated she was traveling southbound on Livingston Avenue. Driver 1 stated as she entered the intersection with Hale Street, her vehicle was struck suddenly, and without warning by vehicle 2.

Driver 2 stated after stopping for the stop sign located at the intersection with Hale Street, he proceeded to cross Livingston Avenue, when he collided with vehicle 1.

No injuries by either driver. Both vehicles sustained moderate damage. Both vehicles driven from crash scene by respective operators. P.O. M. SMITH 7258

130 09 | 131 09 | 132 12 | 133 12

136 Damage To Other Property

Oper. 2 | 137 Charge 39:4-97 ☐ Multiple Charges | 138 Summons No. | Oper. | 139 Charge ☐ Multiple Charges | 140 Summons No.

141 Officer's Signature: PO Mark Smith 7258 | 142 Badge No. | 143 Reviewed By 5216 Badge No. | 144 Case Status ☐ Pending ☒ Complete

	83	84	85	86	87	88	89	90	91	92	93	94	95	Names & Addresses of Occupants - If Deceased, Date & Time of Death
A	1	01	01	----	55	F	----	----	1	04	04	----	--------	Carroll, Robin-21 B Beverly Ave, No Brunswick, NJ 08902
B	2	01	01	----	22	M	----	----	1	04	04	----	--------	Ruiz, Eduardo-10 Reed St Apt B3j, New Brunswick, NJ 08901
C														
D														
E														

New Jersey Police Crash Investigation Report Motor Vehicle Crash Description	Police Dept. New Brunswick Station_____	Code 0 1 Case No. 16-47970

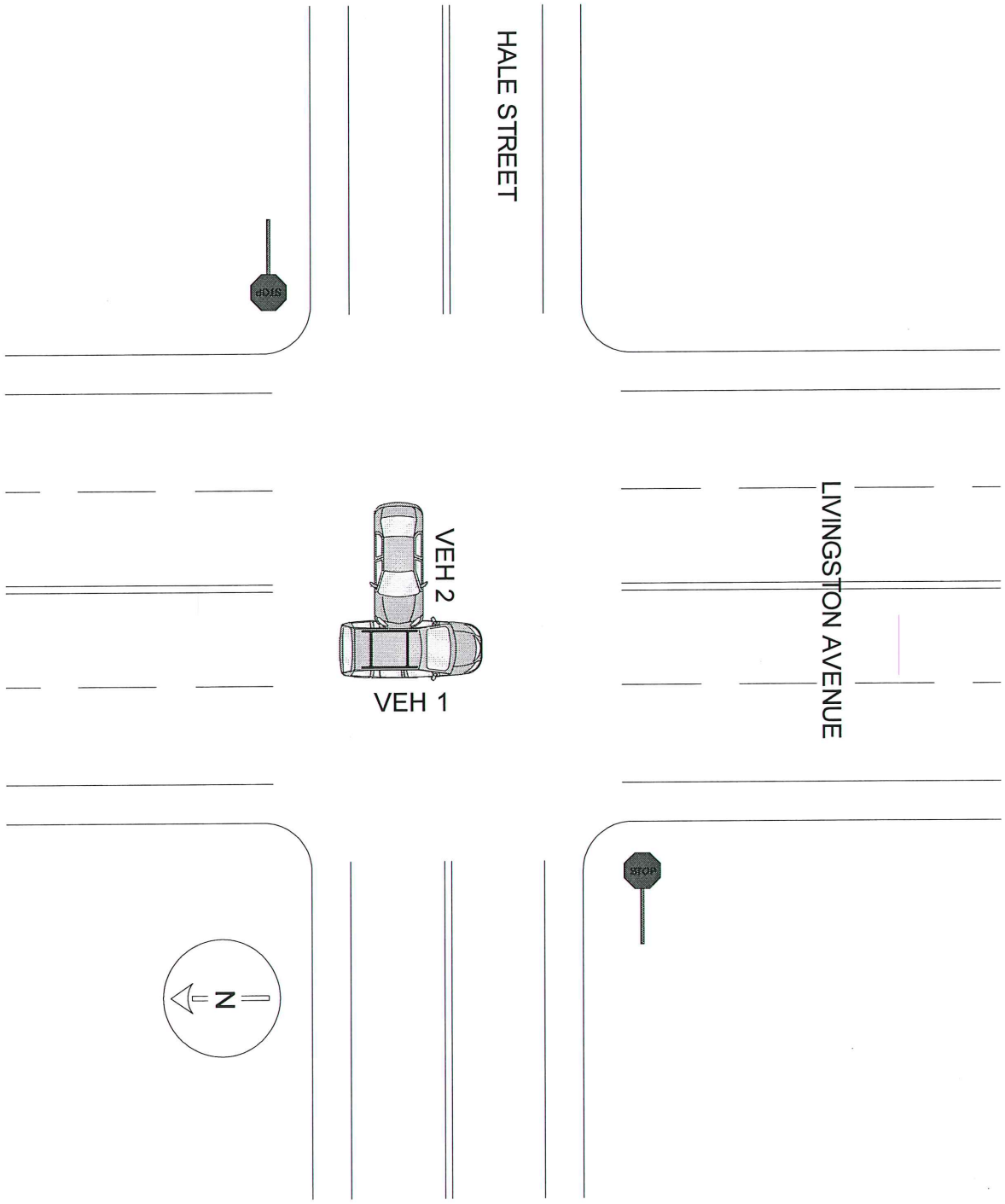

Not To Scale

NJTR-1B (rev. 07/2005)

PO Mark Smith 7258
Officer's Signature

Badge Number

New Jersey Police Crash Investigation Report

Page ____ of ____ ☐ Fatal ☒ Reportable ☐ Non-Reportable ☐ Change Report

96	04
97	01
98	01
99	02
100	01
101	02
102	01
103	01
104	02
105	09
106	----
107	----
108	04
109	01
110	01
111	01
112	----
113	----
114	----
115	----
116	01
117	01

1 Case Number: 16-47976

2 Police Dept of: New Brunswick Code: 0 1

3 Station/Precinct:

4 Date of Crash (mm dd yy): 07 24 16

5 Day of Week: Su M Tu W Th F Sa — Q

6 Time (use 2400 hrs): 13 27

7 Municipality Code: 1 2 1 4

8 Total Killed: 0 0

9 Total Injured: 0 0

10 Crash Occurred On: 1200 Somerset Street — Road Name — Dir

11 Speed Limit

12 Route No. — Suffix — 13 Milepost

14 ☐ At Intersection with ☐ Feet ☐ Miles — 15 ☐ N ☐ E ☐ S ☐ W of: — 16

17 Cross Road Name

18 Speed Limit

19 ☐ To: ☐ Ramp ☐ From: — 20 Route/Name — ☐ NB ☐ EB ☐ SB ☐ WB

21 Latitude — 22 Longitude

118a	02
118b	
119a	25
119b	
120	01
121	01
122	----
123	----
124	11
125	01
126	04
127	04
128a	26
128b	
128c	
128d	
129a	26
129b	
129c	
129d	
130	----
131	----
132	14
133	14

Vehicle 1

23 Veh No: 1

24 Policy No.: 4033658024

25 Ins Code: 148

☐ Parked ☐ Ped ☐ Pedalcyclist ☐ Resp to Emergency ☐ Hit & Run

26 Driver's First Name: Deborah — Initial — Last Name: Demattia — 29 Sex: F

27 Number and Street: 3 Chatham Court — 30 Eyes: 2

28 City: No Brunswick, NJ 08902-4730 — State — Zip

31 State — 32 Driver's License No — 33 DOB (mm dd yy): 08 26 53 — 34 Expires (mm yy)

35 Owner's First Name: Thomas — Initial — Last Name: Demattia — ☐ Same As Driver

36 Number and Street: 3 Chatham Ct

37 City: North Brunswic, NJ 08902-4730 — State — Zip

38 Make: TOY — 39 Model: RAV — 40 Color: SL — 41 Year: 07 — 42 Plate No.: A98BTJ — 43 State: NJ

44 VIN: JTMBD33V275076371 — 45 Expires: 01/17

46 Vehicle Removed To: ☒ Driven ☐ Left at Scene ☐ Towed ☐ Impound ☐ Disabled — 47 Authority: ☐ Owner ☐ Driver ☐ Police

48 Alcohol/Drug Test: Given: ☐ No ☐ Yes ☐ Refused — Type: ☐ Breath ☐ Blood ☐ Urine — Results: 0.__ __ % ☐ Pending

49 Hazardous Material: On Board ☐ Spill ☐ — Name or Placard No.

50 Carrier No. ☐ USDOT ☐ Other *

51 Commercial Vehicle Weight: ☐ ≤ 10,000 lbs ☐ 10,001 - 26,000 lbs ☐ ≥ 26,001 lbs

52 Carrier name

Vehicle 2

68 Make: TOY — 69 Model: COR — 70 Color: RD — 71 Year: 14 — 72 Plate No.: N42GLV — 73 State: NJ

74 VIN: 2T1BURHE6EC087630 — 75 Expires: 03/17

76 Vehicle Removed To: ☐ Driven ☐ Left at Scene ☒ Towed ☐ Impound ☐ Disabled — 77 Authority: ☐ Owner ☐ Driver ☐ Police

Rick's Towing

53 Veh No: 2

54 Policy No.: NC10170087

55 Ins Code: 946

☐ Parked ☐ Ped ☐ Pedalcyclist ☐ Resp to Emergency ☐ Hit & Run

56 Driver's First Name: Myriam — Initial — Last Name: Cherubin — 59 Sex: F

57 Number and Street: 10 Camner Ave Apt 412 — 60 Eyes: 2

58 City: Somerset, NJ 08873-3576 — State — Zip

61 State — 62 Driver's License No — 63 DOB (mm dd yy): 06 07 84 — 64 Expires (mm yy)

65 Owner's First Name — Initial — Last Name — ☒ Same As Driver

66 Number and Street

67 City — State — Zip

78 Alcohol/Drug Test: Given: ☐ No ☐ Yes ☐ Refused — Type: ☐ Breath ☐ Blood ☐ Urine — Results: 0.__ __ % ☐ Pending

79 Hazardous Material: On Board ☐ Spill ☐ — Name or Placard No.

80 Carrier No. ☐ USDOT ☐ Other *

81 Commercial Vehicle Weight: ☐ ≤ 10,000 lbs ☐ 10,001 - 26,000 lbs ☐ ≥ 26,001 lbs

82 Carrier name

134 Crash Diagram (NOT TO SCALE)

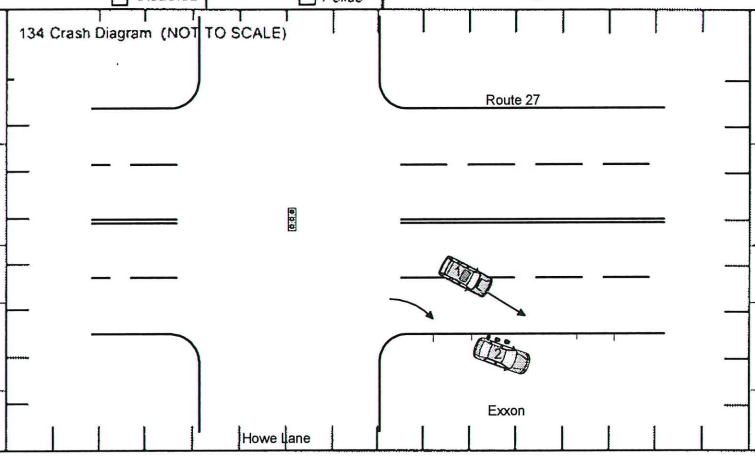

135 Crash Description

See page 2.

136 Damage To Other Property

Oper. — 137 Charge ☐ Multiple Charges — 138 Summons No. — Oper. — 139 Charge ☐ Multiple Charges — 140 Summons No.

141 Officer's Signature: PO John DeLiso 7194 — 142 Badge No. — 143 Reviewed By: 5216 — Badge No. — 144 Case Status: ☐ Pending ☒ Complete

	83	84	85	86	87	88	89	90	91	92	93	94	95	Names & Addresses of Occupants - If Deceased, Date & Time of Death
A	1	01	01	----	62	F	----	----	1	04	04	----	--------	Demattia, Deborah-3 Chatham Court, No Brunswick, NJ 08902
B	1	04	01	----	4	F	----	----	1	05	05	----	--------	Kwaitek, Madison-
C	2	01	01	----	32	F	----	----	1	04	04	----	--------	Cherubin, Myriam-10 Camner Ave Apt 412, Somerset, NJ
D	O	----	----	----			----	----	---	----	----	----	--------	Witness- Maurice Fields 727 Franklin Blvd. 318 Somerset NJ
E														

New Jersey Police Crash Investigation Report Motor Vehicle Crash Description	Police Dept: New Brunswick Code: 0 1 Station: _____ Case No: 16-47976

(Refer to vehicle by number)

ALL INVOLVED	Veh Occ 83	Pos In/On 84	Eject 85	Phys Cond 86	Age 87	Sex 88	Loc Inj 89	Type Inj 90	Ref Med 91	Equip Avail 92	Equip Used 93	Bag Depl 94	Hosp Code 95	Names & Addresses of Occupants - If Deceased, Date & Time of Death
F														
G														
H														
I														
J														

135 Crash Description

Vehicle 1 and 2 were on Route 27 north bound in front of 1200 Somerset Street. Vehicle 1 was in the left lane attempting to change lanes to the right lane prior to the crash. Vehicle 2 was in the right lane of traffic. Driver 2 states that vehicle 1 pulled into her lane forcing her off the roadway into the Exxon station. Vehicle 2 was stuck on some large rocks in front of the Exxon station. Driver 1 states that she did not know where she was going so she attempted to pull off the road to get directions. Driver 1 stated that she was unaware that an accident occurred. A witness who is employed at the Exxon station states that vehicle 1 changed lanes forcing vehicle 2 off the roadway. (witness- Maurice Fields) Vehicle 1 and vehicle 2 did not make contact with each other.

PO John DeLiso 7194

Officer's Signature

Badge Number

New Jersey Police Crash Investigation Report Motor Vehicle Crash Description	Police Dept. New Brunswick Station_____	Code 0 1 Case No. 16-47976

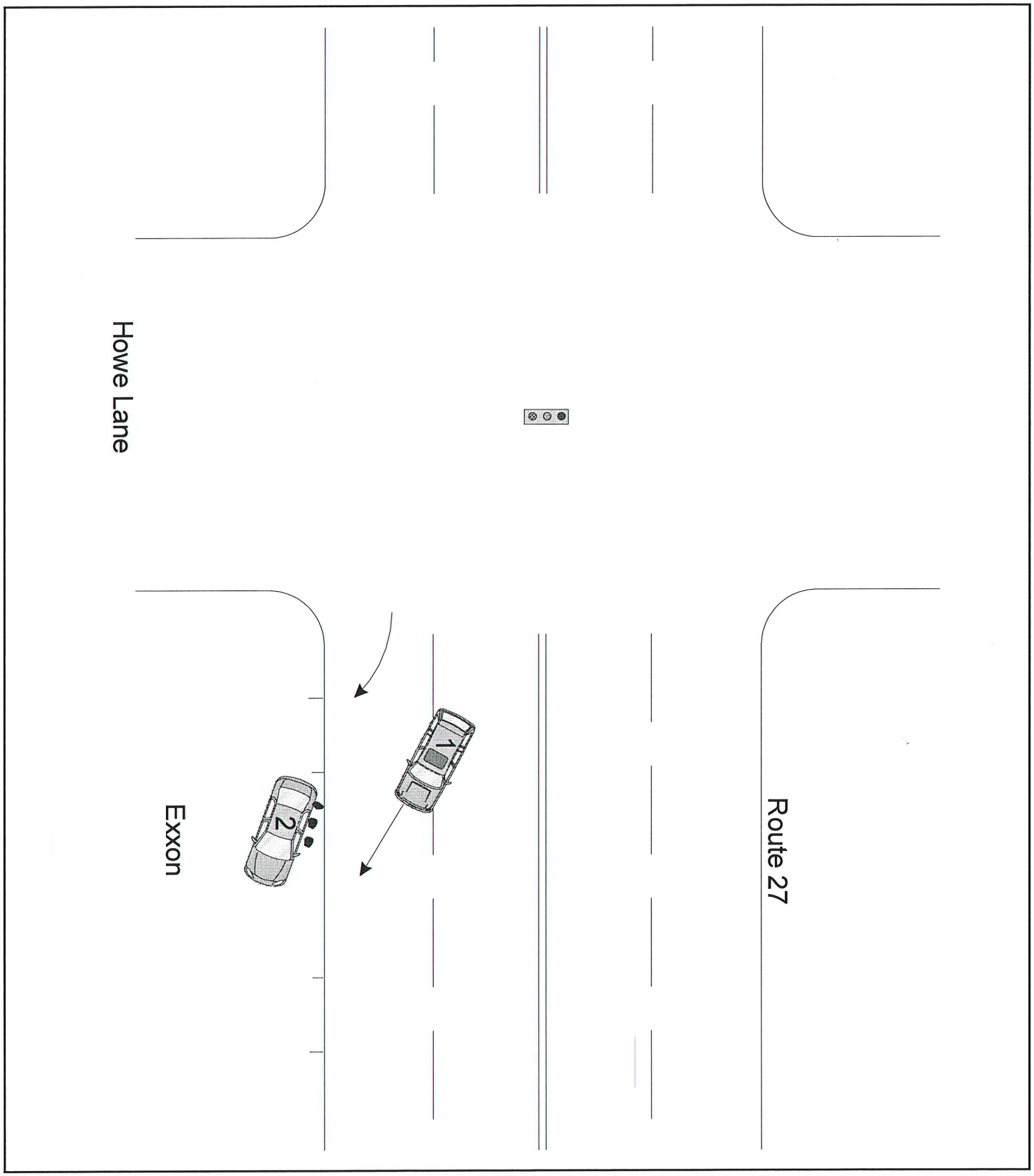

NJTR-1B (rev. 07/2005)

PO John DeLiso 7194
Officer's Signature

Badge Number

Page 1 of 2 ☐ Fatal

New Jersey Police Crash Investigation Report

☐ Reportable ☒ Non-Reportable ☐ Change Report

96	05
97	01
98	01
99	09
100	01
101	02
102	01
103	01
104	02
105	08
106	----
107	----
108	04
109	01
110	01
111	01
112	----
113	----
114	----
115	----
116	----
117	----
118a	25
118b	25
119a	13
119b	02
120	01
121	01
122	----
123	----
124	13
125	10
126	----
127	04
128a	26
128b	
128c	
128d	
129a	28
129b	
129c	
129d	
130	07
131	07
132	05
133	05

1 Case Number 16-47980

2 Police Dept of New Brunswick Code 0 1

3 Station/Precinct

10 Crash Occurred On 20 Elizabeth Street (Road Name) Dir

☐ At Intersection with ☐ Feet ☐ Miles (14 15) ☐ N ☐ E ☐ S ☐ W (16) of:

11 Speed Limit

12 Route No. Suffix 13 Milepost

18 Speed Limit

17 Cross Road Name

19 ☐ To: ☐ Ramp ☐ From: 20 Route/Name ☐ NB ☐ EB ☐ SB ☐ WB

21 Latitude 22 Longitude

4 Date of Crash mm dd yy: 07 24 16

5 Day of Week: Su M Tu W Th F Sa

6 Time (use 2400 hrs): 14 13

7 Municipality Code: 1 2 1 4

8 Total Killed 9 Total Injured

Vehicle 1

23 Veh No 1

24 Policy No. HPA00002077486

25 Ins Code 411

☐ Parked ☐ Ped ☐ Pedalcyclist ☐ Resp to Emergency ☐ Hit & Run

26 Driver's First Name Hernandez-Mendez Initial M Last Name Hernandez-Mendez

29 Sex F

27 Number and Street

30 Eyes

28 City 32 Talmedge Street New Brunswick State NJ Zip 08901

31 State 32 Dnver's License No

33 DOB mm dd yy 10 18 94

34 Expires mm yy

35 Owner's First Name Initial Last Name ☒ Same As Driver

36 Number and Street

37 City State Zip

38 Make Jeep 39 Model GRA 40 Color BLK 41 Year 05 42 Plate No. G85FSR 43 State NJ

44 VIN 1J4HR48N15C552901

45 Expires 8/16

46 Vehicle Removed To ☒ Driven ☐ Left at Scene ☐ Towed ☐ Impound ☐ Disabled

47 Authority ☒ Owner ☐ Driver ☐ Police

48 Alcohol/Drug Test Given: ☒ No ☐ Yes ☐ Refused Type: ☐ Breath ☐ Blood ☐ Urine Results: 0.__ __ % ☐ Pending

49 Hazardous Material On Board ☐ Spill ☐ Name or Placard No.

50 Carrier No ☐ USDOT ☐ Other *

51 Commercial Vehicle Weight ☐ ≤ 10,000 lbs ☐ 10,001 - 26,000 lbs ☐ ≥ 26,001 lbs

52 Carrier name

Vehicle 2

53 Veh No 2

54 Policy No. F112074-0

55 Ins Code 426

☒ Parked ☐ Ped ☐ Pedalcyclist ☐ Resp to Emergency ☐ Hit & Run

56 Driver's First Name Kasheema Initial A Last Name Jackson

59 Sex F

57 Number and Street 223 Rachel Court

60 Eyes

58 City Franklin NJ State Zip 08873

61 State 62 Driver's License No

63 DOB mm dd yy 09 01 95

64 Expires mm yy

65 Owner's First Name Initial Last Name ☐ Same As Driver Stacey Porter

66 Number and Street 603 Jones Drive

67 City Princeton NJ State Zip 08540

68 Make NIS 69 Model Alt 70 Color br 71 Year 14 72 Plate No. Y95FBH 73 State NJ

74 VIN 1N4AL3APOEN213944

75 Expires

76 Vehicle Removed To ☒ Driven ☐ Left at Scene ☐ Towed ☐ Impound ☐ Disabled

77 Authority ☐ Owner ☒ Driver ☐ Police

78 Alcohol/Drug Test Given: ☒ No ☐ Yes ☐ Refused Type: ☐ Breath ☐ Blood ☐ Unne Results: 0.__ __ % ☐ Pending

79 Hazardous Material On Board ☐ Spill ☐ Name or Placard No.

80 Carrier No. ☐ USDOT ☐ Other *

81 Commercial Vehicle Weight ☐ ≤ 10,000 lbs ☐ 10,001 - 26,000 lbs ☐ ≥ 26,001 lbs

82 Carrier name

134 Crash Diagram (NOT T

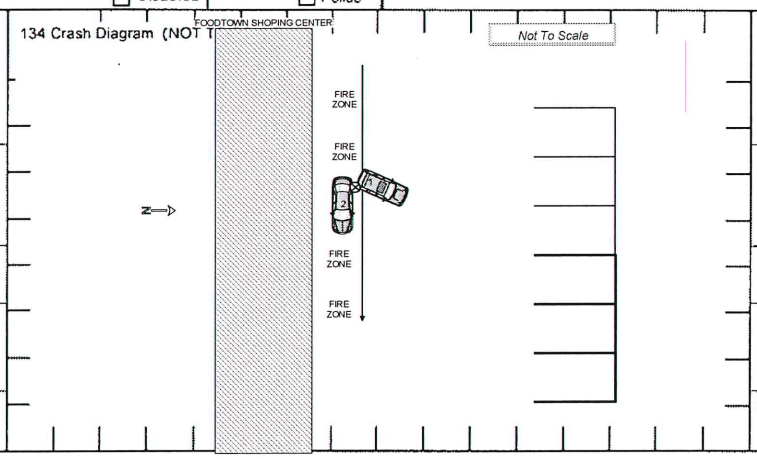

135 Crash Description

Vehicle number 2 was illegally parked in the fire zone, located at 20 Elizabeth Street (Foodtown Shopping Center). Vehicle number 1 was backing out of a parking space when it made contact with vehicle number 2 that was parked in the fire lane.

136 Damage To Other Property

Oper. 137 Charge ☐ Multiple Charges 138 Summons No.

Oper. 139 Charge ☐ Multiple Charges 140 Summons No.

141 Officer's Signature PO Dean Dakin 7236

142 Badge No. 7236

143 Reviewed By 5216 Badge No.

144 Case Status ☐ Pending ☒ Complete

	83	84	85	86	87	88	89	90	91	92	93	94	95	Names & Addresses of Occupants - If Deceased, Date & Time of Death
A	1	01	01	----		F	----	----	1	09	04			
B	2	01	01	----	20	F	----	----	1	09	04			Jackson, Kasheema-223 Rachel Court, Franklin NJ 08873
C	2	06	01	----	58	F	----	----	1	09	04			Porter, Caroline-223 Rachel Court, Franklin, NJ 08873
D														
E														

New Jersey Police Crash Investigation Report Motor Vehicle Crash Description	Police Dept. New Brunswick Station_____	Code 0 1 Case No. 16-47980

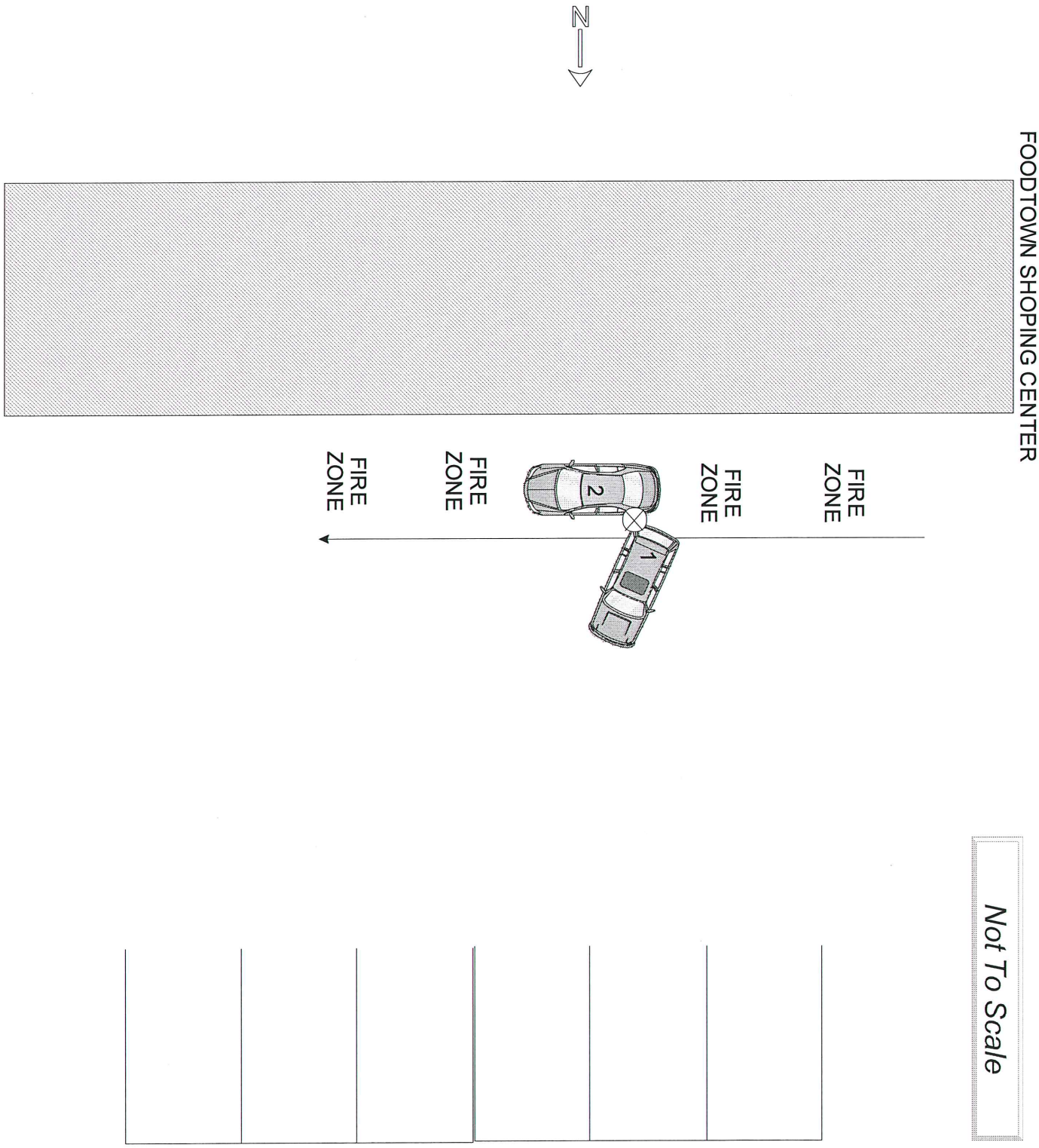

NJTR-1B (rev. 07/2005)

PO Dean Dakin 7236
Officer's Signature

7236
Badge Number

Page 1 of 3 ☐ Fatal

New Jersey Police Crash Investigation Report

☒ Reportable ☐ Non-Reportable ☐ Change Report

96 05 | 97 01 | 98 01 | 99 07 | 100 01 | 101 02 | 102 01 | 103 01 | 104 01 | 105 13 | 106 ---- | 107 ---- | 108 01 | 109 ---- | 110 01 | 111 ---- | 112 ---- | 113 ---- | 114 ---- | 115 ---- | 116 02 | 117 ----

1 Case Number: 16-47999

2 Police Dept of: New Brunswick Code: 01

3 Station/Precinct:

4 Date of Crash (mm dd yy): 07 24 16

5 Day of Week: Su M Tu W Th F Sa

6 Time (use 2400 hrs): 15 41

7 Municipality Code: 1214

8 Total Killed:

9 Total Injured:

10 Crash Occurred On: Somerset Street (Road Name) Dir

☒ At Intersection with ☐ Feet ☐ Miles ☐ N ☐ E ☐ S ☐ W of: Easton Avenue

11 Speed Limit: 25

12 Route No. Suffix 13 Milepost

14 15 16

17 Cross Road Name

18 Speed Limit: 25

19 ☐ To: Ramp ☐ From:

20 Route/Name ☐ NB ☐ EB ☐ SB ☐ WB

21 Latitude 22 Longitude

118a 02 | 118b 04 | 119a 25 | 119b ---- | 120 01 | 121 01 | 122 ---- | 123 ---- | 124 03 | 125 43

23 Veh No: 1 | 24 Policy No.: 4331-27-25-28 | 25 Ins Code: 100

☐ Parked ☐ Ped ☐ Pedalcyclist ☐ Resp to Emergency ☐ Hit & Run

26 Driver's First Name: Astha Initial Last Name: Rao | 29 Sex: F

27 Number and Street: 2706 Linwood Road | 30 Eyes: 2

28 City: Union, State Zip: NJ 07083-4132

31 State | 32 Driver's License No | 33 DOB (mm dd yy): 11 26 93 | 34 Expires (mm yy)

35 Owner's First Name: Ravi Initial Last Name: Rao ☐ Same As Driver

36 Number and Street: 198 Minna Avenue

37 City: Avenel, State Zip: NJ 07001-1253

38 Make: HON | 39 Model: UCL | 40 Color: BK | 41 Year: 07 | 42 Plate No.: U81DJB | 43 State: NJ

44 VIN: 1HGFA16507L134999 | 45 Expires: 07/16

46 Vehicle Removed To: ☒ Driven ☐ Left at Scene ☐ Towed ☐ Impound ☐ Disabled | 47 Authority: ☐ Owner ☒ Driver ☐ Police

48 Alcohol/Drug Test: Given: ☒ No ☐ Yes ☐ Refused; Type: ☐ Breath ☐ Blood ☐ Urine; Results: 0.__ __ %; ☐ Pending

49 Hazardous Material: On Board ☐ Spill ☐ Name or Placard No.

50 Carrier No. ☐ USDOT ☐ Other *

51 Commercial Vehicle Weight: ☐ ≤ 10,000 lbs ☐ 10,001 - 26,000 lbs ☐ ≥ 26,001 lbs

52 Carrier name

134 Crash Diagram (NOT TO SCALE)

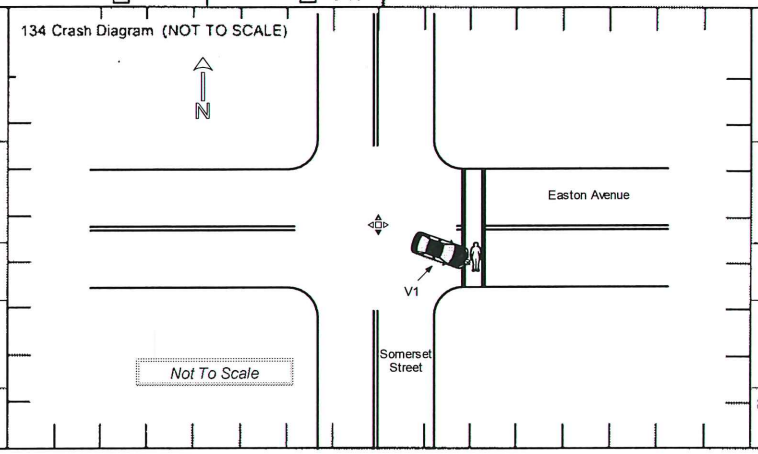

53 Veh No: P | 54 Policy No. | 55 Ins Code

☐ Parked ☒ Ped ☐ Pedalcyclist ☐ Resp to Emergency ☐ Hit & Run

56 Driver's First Name: Nikita Initial Last Name: Armstrong | 59 Sex: F

57 Number and Street: 135 Somerset Street Apt. 1207 | 60 Eyes:

58 City: New Brunswick, State Zip: NJ 08901

61 State | 62 Driver's License No | 63 DOB (mm dd yy): 12 03 88 | 64 Expires (mm yy)

65 Owner's First Name: Initial Last Name: ☐ Same As Driver

66 Number and Street:

67 City: State Zip:

68 Make | 69 Model | 70 Color | 71 Year | 72 Plate No. | 73 State

74 VIN | 75 Expires

76 Vehicle Removed To: ☐ Driven ☐ Left at Scene ☐ Towed ☐ Impound ☐ Disabled | 77 Authority: ☐ Owner ☐ Driver ☐ Police

78 Alcohol/Drug Test: Given: ☐ No ☐ Yes ☐ Refused; Type: ☐ Breath ☐ Blood ☐ Urine; Results: 0.__ __ %; ☐ Pending

79 Hazardous Material: On Board ☐ Spill ☐ Name or Placard No.

80 Carrier No. ☐ USDOT ☐ Other *

81 Commercial Vehicle Weight: ☐ ≤ 10,000 lbs ☐ 10,001 - 26,000 lbs ☐ ≥ 26,001 lbs

82 Carrier name

126 03 | 127 ---- | 128a 26 | 128b 22 | 128c ---- | 128d ---- | 129a 22 | 129b ---- | 129c ---- | 129d ----

135 Crash Description

130 12 | 131 17 | 132 | 133

136 Damage To Other Property

Oper. | 137 Charge ☐ Multiple Charges | 138 Summons No. | Oper. | 139 Charge ☐ Multiple Charges | 140 Summons No.

141 Officer's Signature: PO Thomas Hetzler Jr. 7281 | 142 Badge No.: 7281 | 143 Reviewed By: 5216 Badge No. | 144 Case Status: ☐ Pending ☒ Complete

	83	84	85	86	87	88	89	90	91	92	93	94	95	Names & Addresses of Occupants - If Deceased, Date & Time of Death
A	1	01	01	----	22	F	----	----	1	04	04	----	--------	Rao, Astha-2706 Linwood Road, Union, NJ 07083-4132
B	1	03	01	----	24	F	----	----	1	04	04	----	--------	Rao, Ravi-198 Minna Avenue, Avenel, NJ 07001-1253
C	P	----	----	04	27	F	08	08	2	----	----	----	6202	Armstrong, Nikita-135 Somerset Street Apt. 1207, New
D														
E														

New Jersey Police Crash Investigation Report Motor Vehicle Crash Description	Police Dept. New Brunswick Station	Code 0 1 Case No. 16-47999

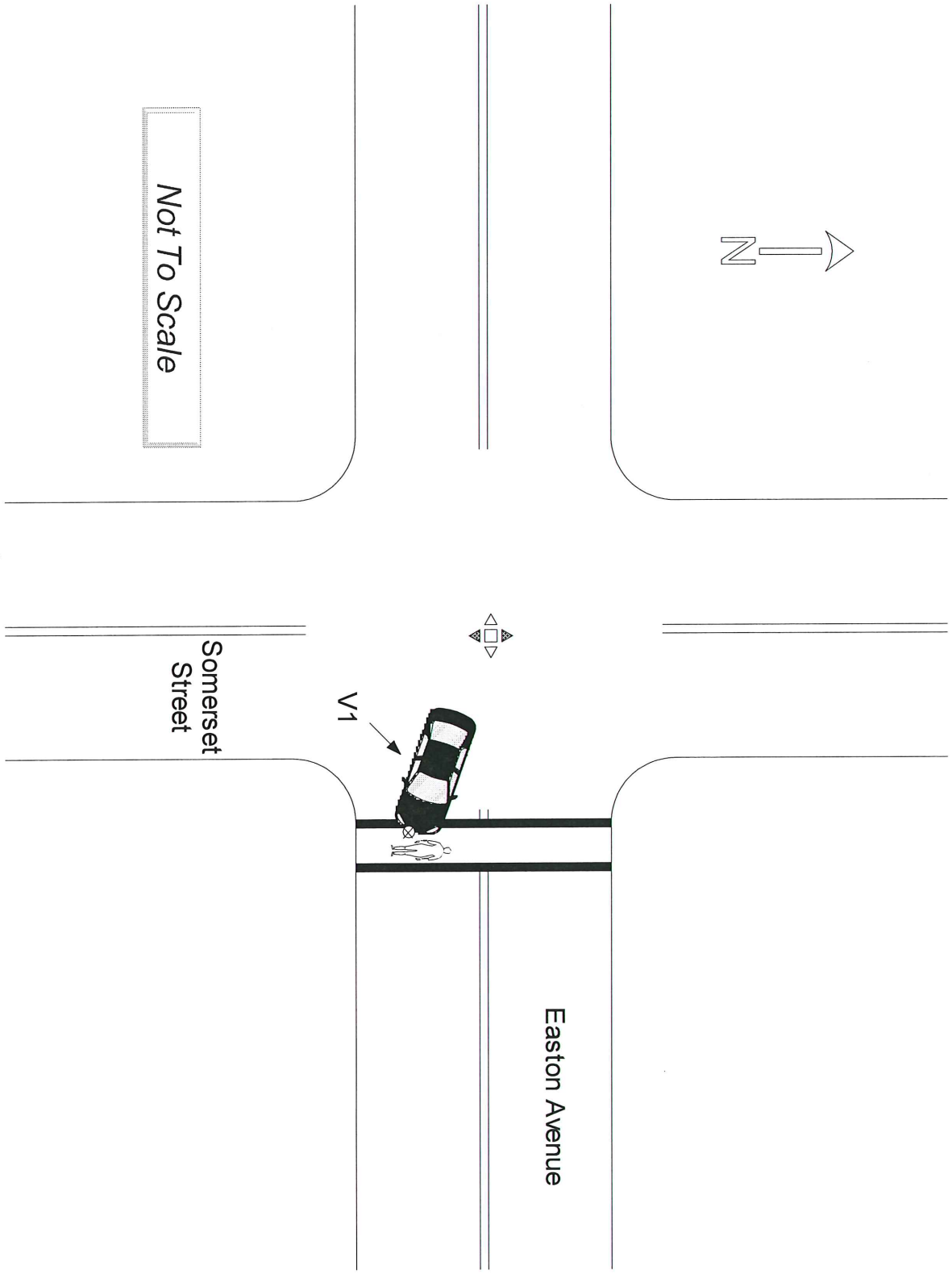

PO Thomas Hetzler Jr. 7281
Officer's Signature

7281
Badge Number

Page 2 of 2 ☐ Fatal

New Jersey Police Crash Investigation Report

☒ Reportable ☐ Non-Reportable ☐ Change Report

96 01 | 97 01 | 98 06 | 99 02 | 100 01 | 101 02 | 102 01 | 103 01 | 104 01 | 105 10 | 106 ---- | 107 ---- | 108 01 | 109 ---- | 110 01 | 111 ---- | 112 ---- | 113 ---- | 114 ---- | 115 ---- | 116 03 | 117 ----

1 Case Number: 16-48067

2 Police Dept of: New Brunswick Code: 01

3 Station/Precinct:

4 Date of Crash (mm dd yy): 07 24 16

5 Day of Week: Su M Tu W Th F Sa: Q

6 Time (use 2400 hrs): 23 14

7 Municipality Code: 1 2 1 4

8 Total Killed: - -

9 Total Injured: 0 1

10 Crash Occurred On: State Route 18 SB (Road Name) S (Dir) 11 Speed Limit: 4 5

☐ At Intersection with ☒ Feet ☐ Miles — 14: 100 — 15

☐ N ☐ E ☐ S ☐ W — 16

of: Paulus Boulevard

12 Route No. Suffix 13 Milepost 18 Speed Limit

19 ☐ To: ☐ Ramp ☐ From: 17 Cross Road Name ☐ NB ☐ EB ☐ SB ☐ WB

20 Route/Name

21 Latitude . 22 Longitude .

23 Veh No: 1 24 Policy No.: ------ 25 Ins Code: ----

☐ Parked ☐ Ped ☐ Pedalcyclist ☐ Resp to Emergency ☐ Hit & Run

26 Driver's First Name: Thomas Initial Last Name: Monaghan 29 Sex: M

27 Number and Street: 5 North Pennington Rd 30 Eyes: 4

28 City: New Brunswick , State NJ Zip 08901-1620

31 State 32 Driver's License No 33 DOB (mm dd yy): 05 17 62 34 Expires (mm yy)

35 Owner's First Name Initial Last Name ☒ Same As Driver

36 Number and Street

37 City State Zip

38 Make 39 Model 40 Color 41 Year 42 Plate No. 43 State

44 VIN: 2FMZA51461BC00248 45 Expires: /

46 Vehicle Removed To ☐ Driven ☐ Left at Scene ☒ Towed ☐ Impound ☐ Disabled: Guaranteed

47 Authority ☐ Owner ☐ Driver ☒ Police

48 Alcohol/Drug Test: Given: ☐ No ☐ Yes ☐ Refused; Type: ☐ Breath ☒ Blood ☐ Urine; Results: 0.__ __ % ☒ Pending

49 Hazardous Material: On Board ☐ Spill ☐ Name or Placard No.

50 Carrier No. ☐ USDOT ☐ Other *

51 Commercial Vehicle Weight: ☐ ≤ 10,000 lbs ☐ 10,001 - 26,000 lbs ☐ ≥ 26,001 lbs

52 Carrier name

53 Veh No 54 Policy No. 55 Ins Code

☐ Parked ☐ Ped ☐ Pedalcyclist ☐ Resp to Emergency ☐ Hit & Run

56 Driver's First Name Initial Last Name 59 Sex

57 Number and Street 60 Eyes

58 City State Zip

61 State 62 Driver's License No 63 DOB (mm dd yy) 64 Expires (mm yy)

65 Owner's First Name Initial Last Name ☐ Same As Driver

66 Number and Street

67 City State Zip

68 Make 69 Model 70 Color 71 Year 72 Plate No. 73 State

74 VIN 75 Expires: /

76 Vehicle Removed To ☐ Driven ☐ Left at Scene ☐ Towed ☐ Impound ☐ Disabled

77 Authority ☐ Owner ☐ Driver ☐ Police

78 Alcohol/Drug Test: Given: ☐ No ☐ Yes ☐ Refused; Type: ☐ Breath ☐ Blood ☐ Urine; Results: 0.__ __ % ☐ Pending

79 Hazardous Material: On Board ☐ Spill ☐ Name or Placard No.

80 Carrier No. ☐ USDOT ☐ Other *

81 Commercial Vehicle Weight: ☐ ≤ 10,000 lbs ☐ 10,001 - 26,000 lbs ☐ ≥ 26,001 lbs

82 Carrier name

134 Crash Diagram (NOT TO SCALE)

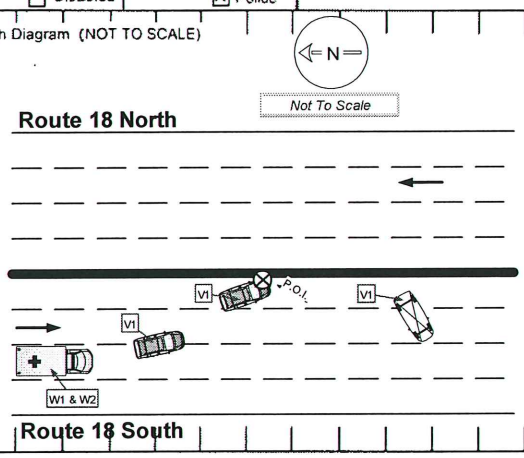

135 Crash Description: See Page 2

136 Damage To Other Property

Oper. 1 | 137 Charge: 39:3-4 ☒ Multiple Charges | 138 Summons No.: Q375509

Oper. 1 | 139 Charge: 39:3-10 ☒ Multiple Charges | 140 Summons No.: Q375510

141 Officer's Signature: PO Eddie Rodriguez 7332 | 142 Badge No.: 7332 | 143 Reviewed By: 5275 Badge No. | 144 Case Status: ☐ Pending ☒ Complete

	83	84	85	86	87	88	89	90	91	92	93	94	95	Names & Addresses of Occupants - If Deceased, Date & Time of Death
A	1	01	01	----	54	M	00	04	2	00	00	----	6202	Monaghan, Thomas-5 North Pennington Rd, New Brunswick ,
B														
C														
D														
E														

118a 02 | 118b ---- | 119a ---- | 119b ---- | 120 02 | 121 ---- | 122 ---- | 123 ---- | 124 01 | 125 ---- | 126 ---- | 127 ---- | 128a 26 | 128b 48 | 128c ---- | 128d ---- | 129a ---- | 129b ---- | 129c ---- | 129d ---- | 130 11 | 131 15 | 132 | 133

New Jersey Police Crash Investigation Report Motor Vehicle Crash Description	Police Dept: New Brunswick Code: 0 1 Station: _____ Case No: 16-48067

(Refer to vehicle by number)

ALL INVOLVED	Veh Occ 83	Pos In/On 84	Eject 85	Phys Cond 86	Age 87	Sex 88	Loc Inj 89	Type Inj 90	Ref Med 91	Equip Avail 92	Equip Used 93	Bag Depl 94	Hosp Code 95	Names & Addresses of Occupants - If Deceased, Date & Time of Death
F														
G														
H														
I														
J														

135 Crash Description

Investigation: V1 was traveling on Route 18 South bound in the right lane when all of a sudden the vehicle changed lanes to the left hand side. When the vehicle switched lanes the driver went two lanes left and struck the median and the vehicle overturned. Let it be known that traffic was light, the weather condition was dry/clear, and the street lights were on continuously during the time of the accident.

D1 was unable to give a statement.

W1/W2 stated: that they were behind V1 when the vehicle went to change lane and struck the median and overturned. They attempted to give first aid, but were unable to do so because of how driver was positioned.

Let it be known that W1 and W2 are EMT'S that were in an ambulance which belonged to Sayreville EMS traveling on Route 18 South bound behind V1. Once EMS arrived on scene D1 answered their question in reference to having one alcoholic beverage during the night. D1 was transported by EMS to Robert Wood Johnson University Hospital.

The following summons were issued to D1:
Q375509 Unregistered vehicle
Q375510 Unlicensed driver
Q375511 Fictitious plates
Q375512 Driver's license suspended
Q375513 Reckless driving
Q375514 Uninsured vehicle
Q375515 Failure to inspect
Q375516 Failure to maintain lane

Officer Ganzer assumed control over the investigation at this time. See his investigation report for further information.

Nothing further to report at this time.

Ptlm. E. Rodriguez #7332

PO Eddie Rodriguez 7332
Officer's Signature

7332
Badge Number

New Jersey Police Crash Investigation Report Motor Vehicle Crash Description	Police Dept. New Brunswick Station_____	Code 0 1 Case No. 16-48067

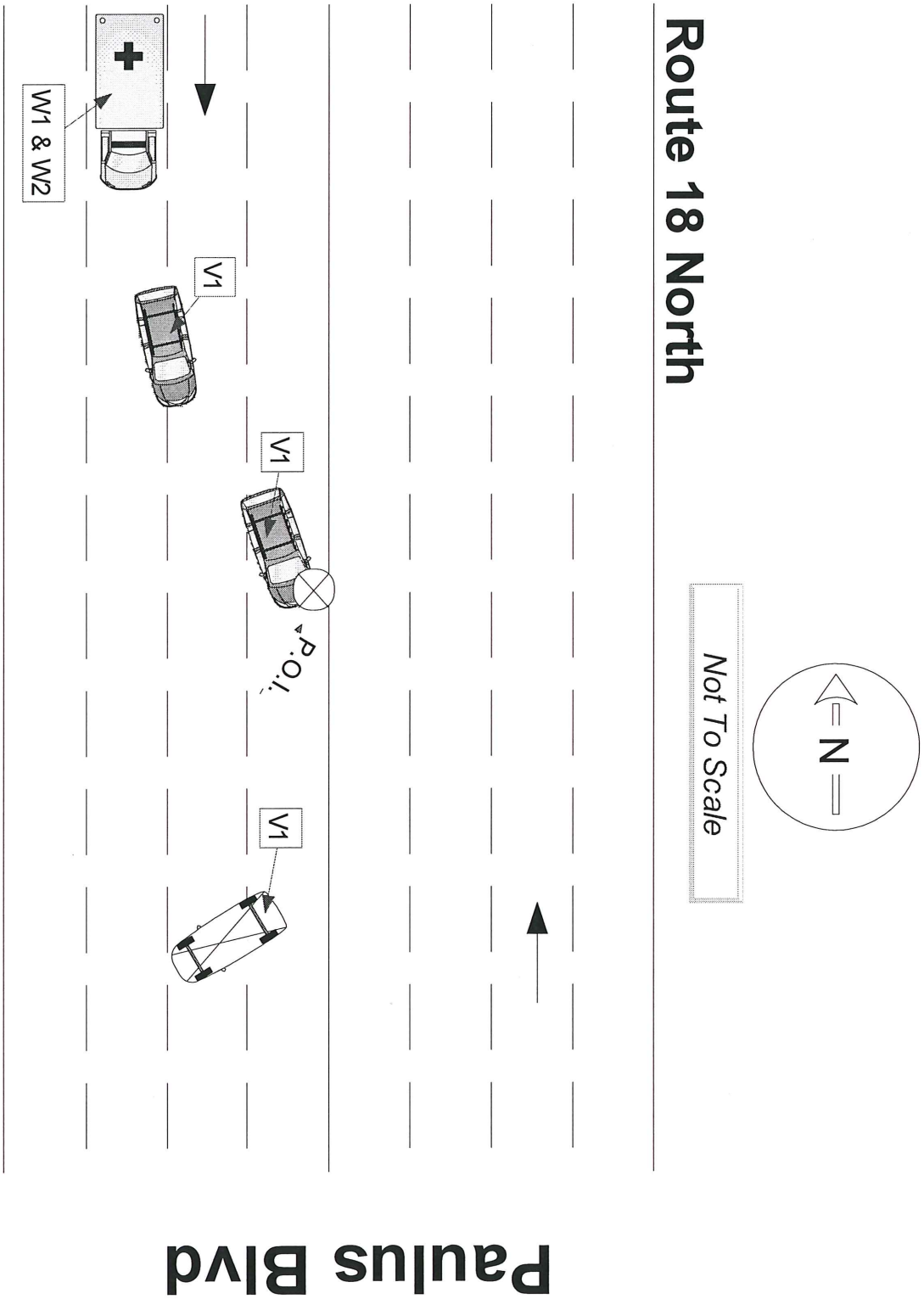

PO Eddie Rodriguez 7332
Officer's Signature

7332
Badge Number