Page 1 of 2 ☐ Fatal

New Jersey Police Crash Investigation Report

☒ Reportable ☐ Non-Reportable ☐ Change Report

96	02
97	01
98	01
99	07
100	01
101	02
102	01
103	01
104	02
105	02
106	----
107	----
108	01
109	01
110	01
111	01
112	----
113	----
114	----
115	----
116	04
117	04

1 Case Number: 16-51374

2 Police Dept of: New Brunswick Code: 01

3 Station/Precinct:

4 Date of Crash (mm dd yy): 08 08 16

5 Day of Week: Su M Tu W Th F Sa — Q

6 Time (use 2400 hrs): 07 11

7 Municipality Code: 1 2 1 4

8 Total Killed: - -

9 Total Injured: - -

10 Crash Occurred On: Albany Street (Road Name) Dir

☒ At Intersection with ☐ Feet ☐ Miles ☐ N ☐ E ☐ S ☐ W of: Easton Avenue

14 15 16

11 Speed Limit: 2 5

12 Route No. Suffix 13 Milepost 18 Speed Limit

17 Cross Road Name

19 Ramp ☐ To: ☐ From:

20 Route/Name ☐ NB ☐ EB ☐ SB ☐ WB

21 Latitude 22 Longitude

118a	25
118b	----
119a	05
119b	02
120	01
121	01
122	----
123	----
124	02
125	11
126	04
127	04
128a	26
128b	
128c	----
128d	----
129a	26
129b	----
129c	----
129d	----
130	11
131	12
132	04
133	04

Vehicle 1

23 Veh No: 1

24 Policy No.: 943459780

25 Ins Code: 743

☐ Parked ☐ Ped ☐ Pedalcyclist ☐ Resp to Emergency ☐ Hit & Run

26 Driver's First Name: Diego Initial: Last Name: Guazhco-Villa

29 Sex: M

27 Number and Street: 5725 18th Ave. Apt. 21

30 Eyes: 2

28 City: Brooklyn, NY 11204 State Zip

31 State 32 Driver's License No

33 DOB (mm dd yy): 12 15 96

34 Expires (mm yy)

35 Owner's First Name: Initial: Last Name: Guazhco-Munoz

☐ Same As Driver

36 Number and Street: 51 S. Madispn Ave. 3

37 City: Spring Valley, NJ 10977 State Zip

38 Make: Honda 39 Model: Oddysey 40 Color 41 Year: 200 42 Plate No.: HCK9421 43 State: NY

44 VIN: 5FNRL38816B073379

45 Expires: /

46 Vehicle Removed To: ☐ Driven ☐ Left at Scene ☒ Towed ☐ Impound ☐ Disabled

47 Authority: ☐ Owner ☐ Driver ☒ Police

Vehicle 2

53 Veh No: 2

54 Policy No.: BJ708068

55 Ins Code

☐ Parked ☐ Ped ☐ Pedalcyclist ☐ Resp to Emergency ☐ Hit & Run

56 Driver's First Name: Umesh Initial: K Last Name: Jayaswal

59 Sex: M

57 Number and Street: 1 Stearns Rd.

60 Eyes:

58 City: Lexington, MA 02421 State Zip

61 State 62 Driver's License No

63 DOB (mm dd yy): 01 22 62

64 Expires (mm yy)

65 Owner's First Name: Initial: Last Name:

☒ Same As Driver

66 Number and Street:

67 City: State Zip

68 Make: Toyota 69 Model: Sienna 70 Color: Wh 71 Year: 200 72 Plate No.: 8JV540 73 State: MA

74 VIN: 5TDZA23C66S421958

75 Expires:

76 Vehicle Removed To: ☒ Driven ☐ Left at Scene ☐ Towed ☐ Impound ☐ Disabled

77 Authority: ☒ Owner ☐ Driver ☐ Police

48 Alcohol/Drug Test: Given: ☒ No ☐ Yes ☐ Refused; Type: ☐ Breath ☐ Blood ☐ Urine; Results: 0.__ __ %; ☐ Pending

49 Hazardous Material: On Board ☐ Spill ☐ Name or Placard No.

50 Carrier No. ☐ USDOT ☐ Other *

51 Commercial Vehicle Weight: ☐ ≤ 10,000 lbs ☐ 10,001 - 26,000 lbs ☐ ≥ 26,001 lbs

52 Carrier name

134 Crash Diagram (NOT TO SCALE)

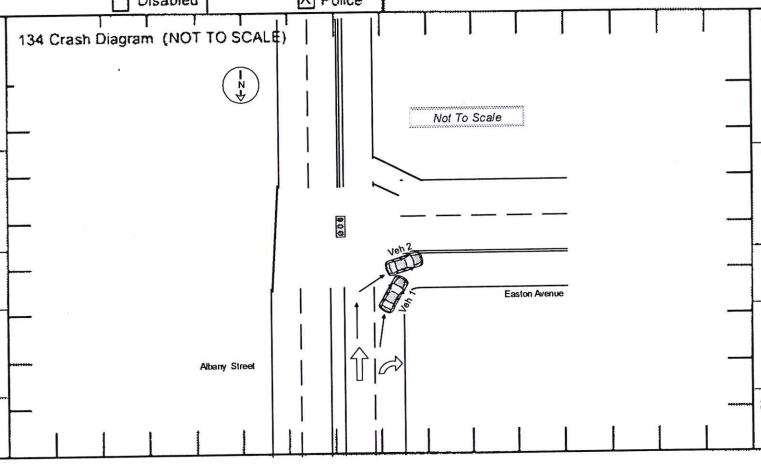

78 Alcohol/Drug Test: Given: ☒ No ☐ Yes ☐ Refused; Type: ☐ Breath ☐ Blood ☐ Urine; Results: 0.__ __ %; ☐ Pending

79 Hazardous Material: On Board ☐ Spill ☐ Name or Placard No.

80 Carrier No. ☐ USDOT ☐ Other *

81 Commercial Vehicle Weight: ☐ ≤ 10,000 lbs ☐ 10,001 - 26,000 lbs ☐ ≥ 26,001 lbs

82 Carrier name

135 Crash Description

136 Damage To Other Property: None

Oper. 137 Charge ☐ Multiple Charges 138 Summons No.

Oper. 139 Charge ☐ Multiple Charges 140 Summons No.

141 Officer's Signature: PO Tammie Ward 7237

142 Badge No.

143 Reviewed By: 5216 Badge No.

144 Case Status: ☐ Pending ☒ Complete

	83	84	85	86	87	88	89	90	91	92	93	94	95	Names & Addresses of Occupants - If Deceased, Date & Time of Death
A	1	01	01	----	19	M	----	----	1	09	04	----	--------	Guazhco-Villa, Diego-5725 18th Ave. Apt. 21, Brooklyn, NY
B	1	03	01	----	25	F	----	----	1	09	04	----	--------	Morocho, Maria-13 Mark St., South River, NJ
C	2	01	01	----	54	M	----	----	1	09	04	----	--------	Jayaswal, Umesh-1 Stearns Rd., Lexington, MA 02421
D														
E														

New Jersey Police Crash Investigation Report

Motor Vehicle Crash Description

Police Dept: New Brunswick Code: 01

Station: _____ Case No: 16-51374

(Refer to vehicle by number)

ALL INVOLVED	Veh Occ 83	Pos In/On 84	Eject 85	Phys Cond 86	Age 87	Sex 88	Loc Inj 89	Type Inj 90	Ref Med 91	Equip Avail 92	Equip Used 93	Bag Depl 94	Hosp Code 95	Names & Addresses of Occupants - If Deceased, Date & Time of Death
F														
G														
H														
I														
J														

135 Crash Description

Vehicle 1 was in the marked right turn only lane on Albany Street at the intersection with Easton Avenue. Driver 1 stated Vehicle 1 was in the left lane marked with a straight arrow only. Driver 1 stated he began to turn right onto Easton Avenue when Vehicle 2 suddenly made a right turn from the left lane striking his vehicle 1. Driver 2 first stated Vehicle 2 struck him on the rear bumper but later admitted he made right turn from the left lane. No reported injuries. Vehicle 2 is insured by Vermont Mutual Insurance.

PO Tammie Ward 7237

Officer's Signature

Badge Number

New Jersey Police Crash Investigation Report

Motor Vehicle Crash Description

Police Dept. New Brunswick Code 01

Station

Case No. 16-51374

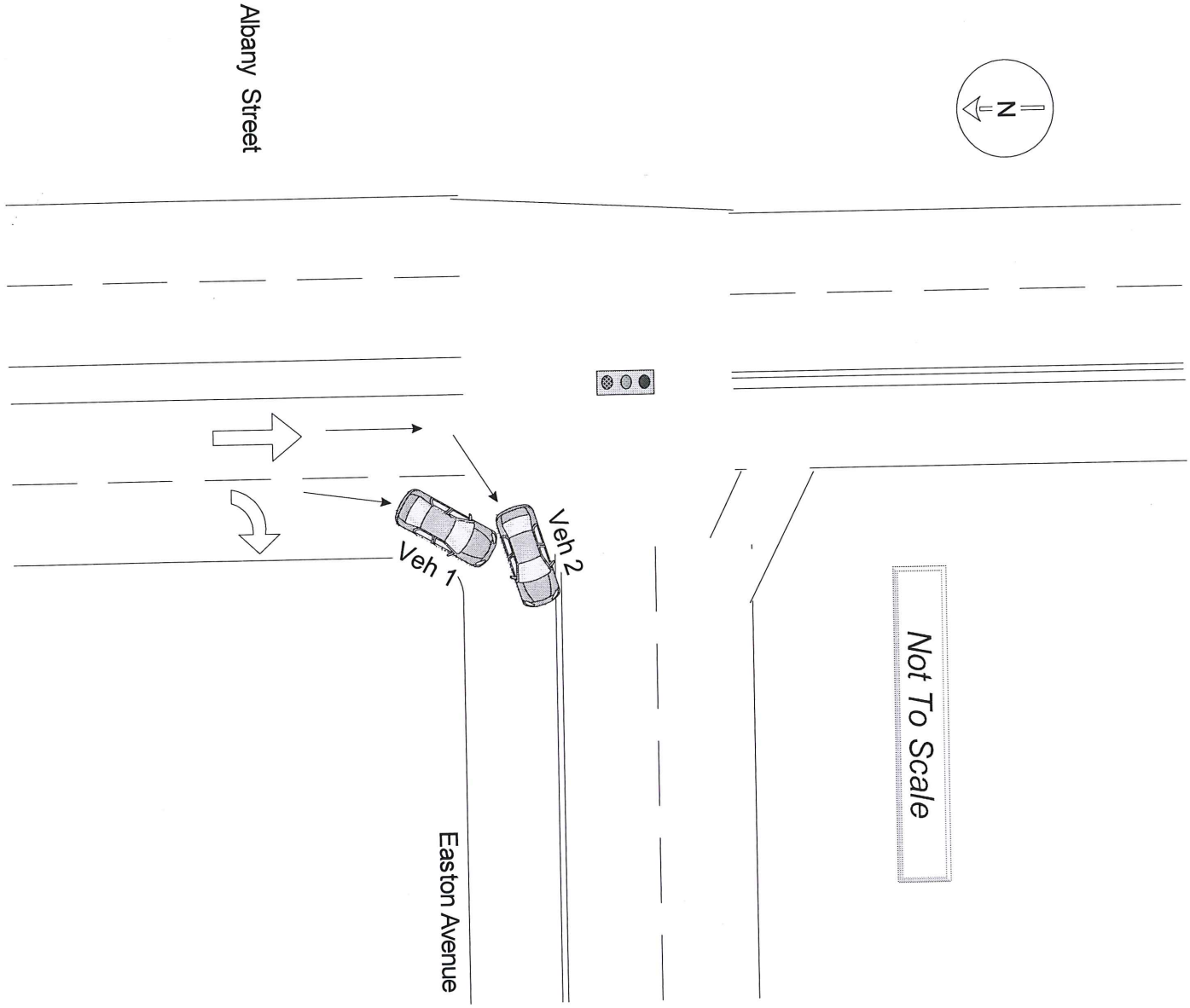

NJTR-1B (rev. 07/2005)

PO Tammie Ward 7237

Officer's Signature

Badge Number

New Jersey Police Crash Investigation Report

Page ____ of ____ ☐ Fatal ☒ Reportable ☐ Non-Reportable ☐ Change Report

96 05 | 97 01 | 98 01 | 99 07 | 100 01 | 101 02 | 102 01 | 103 01 | 104 02 | 105 06 | 106 ---- | 107 ---- | 108 01 | 109 05 | 110 01 | 111 01 | 112 ---- | 113 ---- | 114 ---- | 115 ---- | 116 ---- | 117 01

1 Case Number 16-51379

2 Police Dept of New Brunswick Code 0 1

3 Station/Precinct

4 Date of Crash mm dd yy: 08 08 16

5 Day of Week: Su M Tu W Th F Sa — Q

6 Time (use 2400 hrs): 07 34

7 Municipality Code: 1 2 1 4

8 Total Killed: 0 0

9 Total Injured: 0 0

10 Crash Occurred On 214 Commercial Avenue (Road Name) Dir

☐ At Intersection with ☐ Feet ☐ Miles (14 15) ☐ N ☐ E ☐ S ☐ W of: (16)

11 Speed Limit

12 Route No. Suffix 13 Milepost 18 Speed Limit

17 Cross Road Name

19 ☐ To: Ramp ☐ From:

20 Route/Name

21 Latitude 22 Longitude

☐ NB ☐ EB ☐ SB ☐ WB

118a 25 | 118b | 119a 02 | 119b | 120 ---- | 121 01 | 122 ---- | 123 ---- | 124 10 | 125 13 | 126 11 | 127 11 | 128a 28 | 128b | 128c | 128d | 129a 26 | 129b | 129c | 129d | 130 12 | 131 12 | 132 06 | 133 06

23 Veh No 1 | 24 Policy No. 071 2620 D21 30E 004 | 25 Ins Code 962

☐ Parked ☐ Ped ☐ Pedalcyclist ☐ Resp to Emergency ☐ Hit & Run

26 Driver's First Name Jose | Initial M | Last Name Torres | 29 Sex M

27 Number and Street 33 Commercial Avenue Apt.1L | 30 Eyes 2

28 City New Brunswick, NJ 08901 State Zip

31 State | 32 Driver's License No | 33 DOB mm dd yy 04 04 92 | 34 Expires mm yy

35 Owner's First Name Jose | Initial M | Last Name Torres

☒ Same As Driver

36 Number and Street 33 Commercial Avenue Apt.1L

37 City New Brunswick, NJ 08901 State Zip

38 Make MB | 39 Model C300 | 40 Color GRY | 41 Year 201 | 42 Plate No. C42EMU | 43 State NJ

44 VIN WDDGF8BB0BR152519 | 45 Expires 08/16

46 Vehicle Removed To ☒ Driven ☐ Left at Scene ☐ Towed ☐ Impound ☐ Disabled

47 Authority ☒ Owner ☐ Driver ☐ Police

53 Veh No 2 | 54 Policy No. 987316380 105 1 | 55 Ins Code 129

☐ Parked ☐ Ped ☐ Pedalcyclist ☐ Resp to Emergency ☐ Hit & Run

56 Driver's First Name Louis | Initial E | Last Name Daniels | 59 Sex M

57 Number and Street 246 So. 7th Avenue | 60 Eyes 2

58 City Highland Park, NJ 08904 State Zip

61 State | 62 Driver's License No | 63 DOB mm dd yy 06 20 39 | 64 Expires mm yy

65 Owner's First Name Louis | Initial E | Last Name Daniels

☒ Same As Driver

66 Number and Street 246 So. 7th Avenue

67 City Highland Park, NJ 08904 State Zip

68 Make FORD | 69 Model RANGR | 70 Color RED | 71 Year 199 | 72 Plate No. Y53AGF | 73 State NJ

74 VIN 1FTCR10A7VTA56024 | 75 Expires 11/16

76 Vehicle Removed To ☒ Driven ☐ Left at Scene ☐ Towed ☐ Impound ☐ Disabled

77 Authority ☒ Owner ☐ Driver ☐ Police

48 Alcohol/Drug Test
Given: ☐ No ☐ Yes ☐ Refused
Type: ☐ Breath ☐ Blood ☐ Urine
Results: 0.__ __ % ☐ Pending

49 Hazardous Material
On Board ☐ Spill ☐ Name or Placard No.

50 Carrier No. ☐ USDOT ☐ Other *

51 Commercial Vehicle Weight
☐ ≤ 10,000 lbs
☐ 10,001 - 26,000 lbs
☐ ≥ 26,001 lbs

52 Carrier name

134 Crash Diagram (NOT TO SCALE)

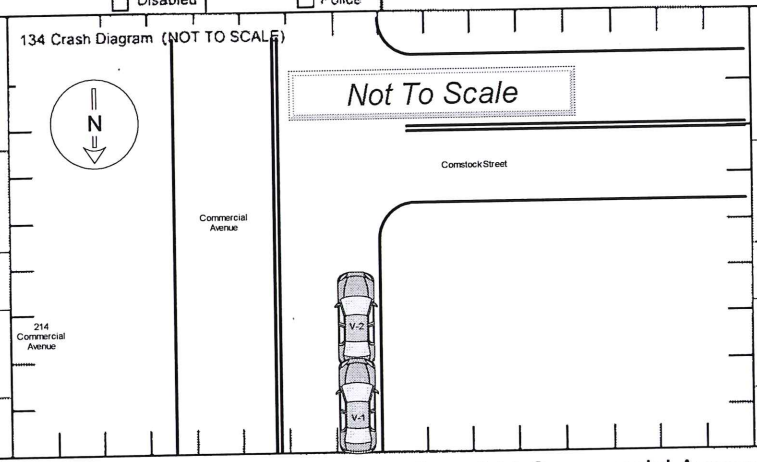

78 Alcohol/Drug Test
Given: ☐ No ☐ Yes ☐ Refused
Type: ☐ Breath ☐ Blood ☐ Urine
Results: 0.__ __ % ☐ Pending

79 Hazardous Material
On Board ☐ Spill ☐ Name or Placard No.

80 Carrier No. ☐ USDOT ☐ Other *

81 Commercial Vehicle Weight
☐ ≤ 10,000 lbs
☐ 10,001 - 26,000 lbs
☐ ≥ 26,001 lbs

82 Carrier name

135 Crash Description
Vehicle #1 was parked (unoccupied) across from 214 Commercial Avenue when it was struck by vehicle #2, which was backing his vehicle.

136 Damage To Other Property

Oper. | 137 Charge ☐ Multiple Charges | 138 Summons No. | Oper. | 139 Charge ☐ Multiple Charges | 140 Summons No.

141 Officer's Signature PO Tony Ingram 7166 | 142 Badge No. | 143 Reviewed By 5216 Badge No. | 144 Case Status ☐ Pending ☒ Complete

	83	84	85	86	87	88	89	90	91	92	93	94	95	Names & Addresses of Occupants - If Deceased, Date & Time of Death
A	2	01	01	----	77	M	----	----	1	04	04	----	--------	Daniels, Louis-246 So. 7th Avenue, Highland Park, NJ 08904
B														
C														
D														
E														

New Jersey Police Crash Investigation Report

Motor Vehicle Crash Description

Police Dept. New Brunswick

Station

Code 0 1

Case No. 16-51379

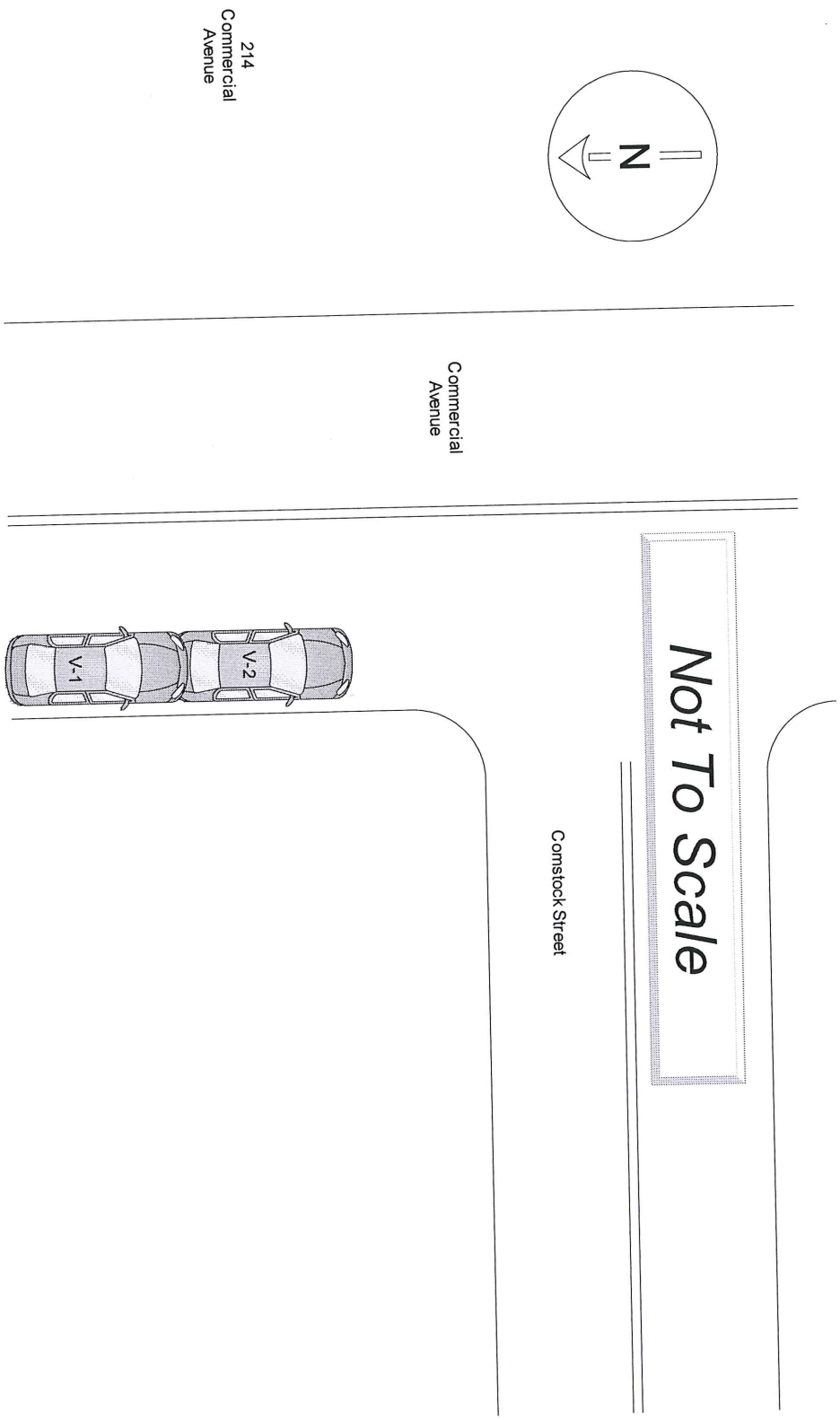

NJTR-1B (rev. 07/2005)

PO Tony Ingram 7166

Officer's Signature

Badge Number

Page 1 of 1 ☐ Fatal

New Jersey Police Crash Investigation Report

☒ Reportable ☐ Non-Reportable ☐ Change Report

96 04 | 97 01 | 98 01 | 99 07 | 100 01

1 Case Number 16-51436

2 Police Dept of New Brunswick Code 01

3 Station/Precinct

4 Date of Crash mm dd yy: 08 08 16

5 Day of Week: Su M Tu W Th F Sa — Q

6 Time (use 2400 hrs): 13 57

7 Municipality Code: 1 2 1 4

8 Total Killed: 0 0

9 Total Injured: 0 2

10 Crash Occurred On: Commercial Avenue (Road Name) Dir

11 Speed Limit: 2 5

12 Route No. Suffix 13 Milepost

☒ At Intersection with ☐ Feet ☐ Miles (14 15) ☐ N ☐ E ☐ S ☐ W (16) of: Suydam Street

18 Speed Limit: 2 5

17 Cross Road Name

19 Ramp ☐ To: ☐ From: 20 Route/Name

☐ NB ☐ EB ☐ SB ☐ WB

21 Latitude . 22 Longitude .

118a 25 | 118b | 119a 02 | 119b

101 02 — 23 Veh No 1 — 24 Policy No. 00 — 25 Ins Code 00 — ☐ Parked ☐ Ped ☐ Pedalcyclist ☐ Resp to Emergency ☐ Hit & Run

53 Veh No 2 — 54 Policy No. AS2Z81024937045 — 55 Ins Code 182 — ☐ Parked ☐ Ped ☐ Pedalcyclist ☐ Resp to Emergency ☐ Hit & Run

120 01

102 01 — 26 Driver's First Name Sergio — Initial — Last Name Perez — 29 Sex M

56 Driver's First Name Daniel — Initial — Last Name Calabro — 59 Sex M

121 01

103 01 — 27 Number and Street 133 William St — 30 Eyes 2

57 Number and Street 7 Hollywood St — 60 Eyes 2

104 02 — 28 City South River, NJ 08882-1072 — State — Zip

58 City South River, NJ 08882-1844 — State — Zip

105 03 — 31 State NJ — 32 Driver's License No P2678 70000 09572 — 33 DOB mm dd yy 09 08 57 — 34 Expires mm yy 06/20

61 State NJ — 62 Driver's License No C0230 15300 10812 — 63 DOB mm dd yy 10 23 81 — 64 Expires mm yy 05/17

122 ---- | 123 ----

35 Owner's First Name — Initial — Last Name — ☐ Same As Driver Oasis

65 Owner's First Name — Initial — Last Name — ☐ Same As Driver Inc Unilock

124 01

36 Number and Street 407b Main St

66 Number and Street 51 International Blvd

106 02 — 37 City Spotswood, NJ 08884 — State — Zip

67 City Brewster, NY 10509 — State — Zip

125 01

107 02 — 38 Make CHR — 39 Model TWN — 40 Color NO- — 41 Year 03 — 42 Plate No. OT5979 — 43 State NJ

68 Make RAM — 69 Model 150 — 70 Color GY — 71 Year 14 — 72 Plate No. K80DVJ — 73 State NJ

108 01 — 44 VIN 2C8GP64L73R239457 — 45 Expires 04/17

74 VIN 1C6RR7GT3ES227577 — 75 Expires 12/16

109 05 — 46 Vehicle Removed To ☐ Driven ☐ Left at Scene ☒ Towed ☐ Impound ☐ Disabled — 47 Authority ☐ Owner ☐ Driver ☒ Police — Dependable

76 Vehicle Removed To ☐ Driven ☐ Left at Scene ☒ Towed ☐ Impound ☐ Disabled — 77 Authority ☐ Owner ☐ Driver ☒ Police — PULEIOS

110 02 — 48 Alcohol/Drug Test: Given: ☒ No ☐ Yes ☐ Refused — Type: ☐ Breath ☐ Blood ☐ Urine — Results: 0.__ __ % ☐ Pending

78 Alcohol/Drug Test: Given: ☒ No ☐ Yes ☐ Refused — Type: ☐ Breath ☐ Blood ☐ Urine — Results: 0.__ __ % ☐ Pending

126 03 | 127 03

111 02 | 112 ----

113 ---- | 114 ----

49 Hazardous Material — On Board ☐ Spill ☐ — Name or Placard No.

79 Hazardous Material — On Board ☐ Spill ☐ — Name or Placard No.

128a 26 | 128b | 128c

115 ----

50 Carrier No. ☐ USDOT ☐ Other *

80 Carrier No. ☐ USDOT ☐ Other *

128d

116 04 | 117 01

51 Commercial Vehicle Weight: ☐ ≤ 10,000 lbs ☐ 10,001 - 26,000 lbs ☐ ≥ 26,001 lbs

81 Commercial Vehicle Weight: ☐ ≤ 10,000 lbs ☐ 10,001 - 26,000 lbs ☐ ≥ 26,001 lbs

129a 26

52 Carrier name

82 Carrier name

129b | 129c | 129d

134 Crash Diagram (NOT TO SCALE)

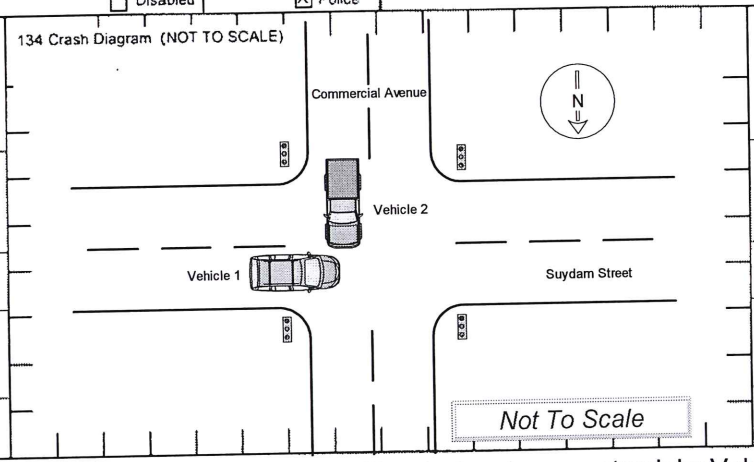

135 Crash Description: Vehicle 1 was traveling west on Suydam Street when he was struck by Vehicle 2 at the intersection to Commercial Avenue.

130 12 | 131 12 | 132 11 | 133 11

136 Damage To Other Property

Oper. 2 — 137 Charge ☒ Multiple Charges: Failure to observe signal — 138 Summons No. Q376186

Oper. — 139 Charge ☐ Multiple Charges — 140 Summons No.

141 Officer's Signature: PO William Contreras 7255

142 Badge No. — 143 Reviewed By 5216 — Badge No.

144 Case Status ☐ Pending ☒ Complete

	83	84	85	86	87	88	89	90	91	92	93	94	95	Names & Addresses of Occupants - If Deceased, Date & Time of Death
A	1	01	01	04	58	M	04	08	2	09	04	01	6102	Perez, Sergio-133 William St, South River, NJ 08882-1072
B	1	03	01	04		M	08	08	2	09	04	01	6102	Perez Jr, Sergio-133 William St, South River, NJ 08882-1072
C	2	01	01	04	34	M	----	----	1	09	04	----	--------	Calabro, Daniel-7 Hollywood St, South River, NJ 08882-1844
D														
E														

New Jersey Police Crash Investigation Report

Motor Vehicle Crash Description

Police Dept. New Brunswick Code 0 1

Station_____ Case No. 16-51436

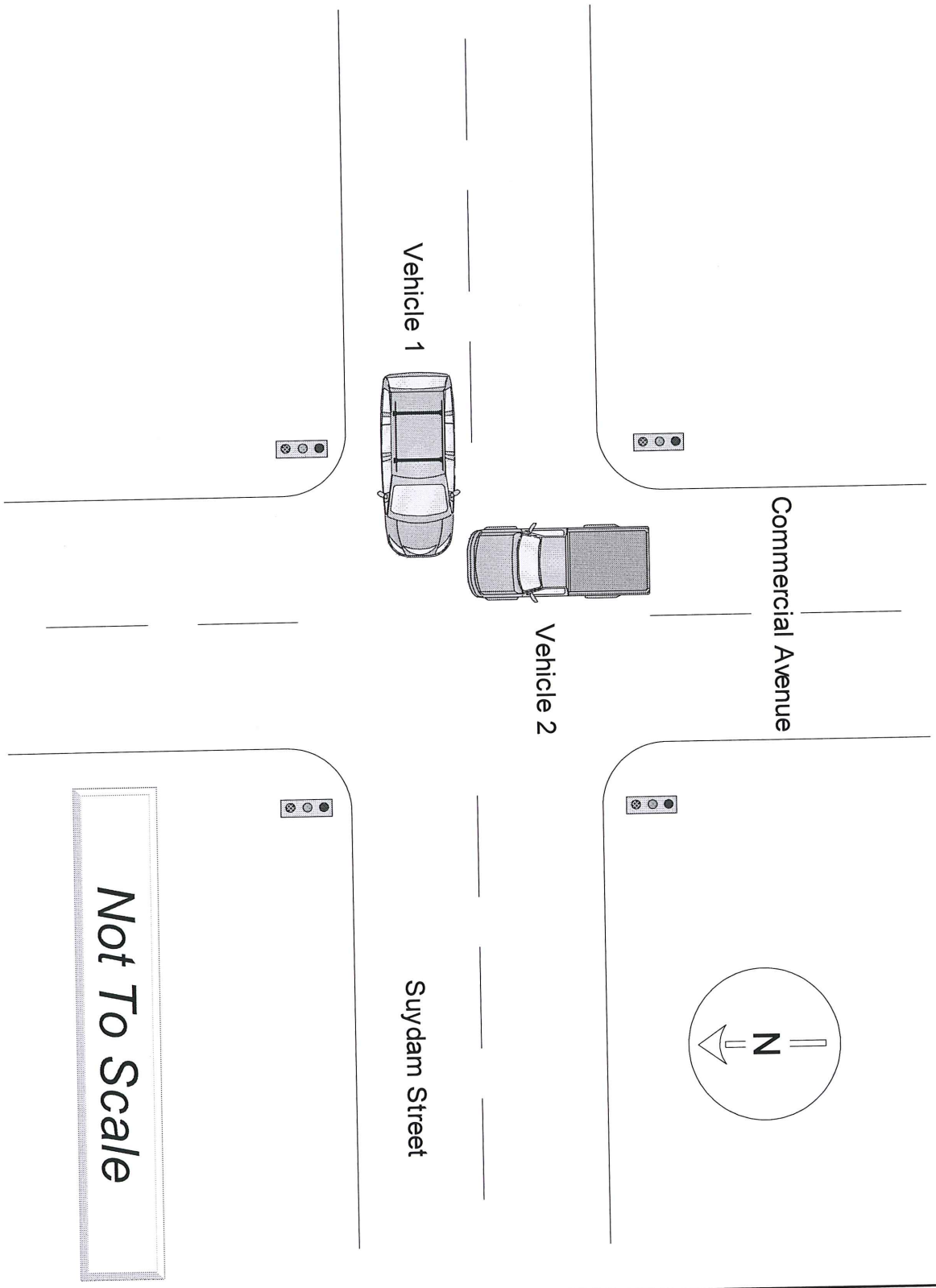

NJTR-1B (rev. 07/2005)

PO William Contreras 7255

Officer's Signature

Badge Number

Page ____ of 2 ☐ Fatal

New Jersey Police Crash Investigation Report

☒ Reportable ☐ Non-Reportable ☐ Change Report

96 05 | 97 01 | 98 01 | 99 07 | 100 01 | 101 02 | 102 01 | 103 01 | 104 02 | 105 01 | 106 ---- | 107 ---- | 108 01 | 109 01 | 110 01 | 111 01 | 112 ---- | 113 ---- | 114 ---- | 115 ---- | 116 03 | 117 03

1 Case Number 16-51469

2 Police Dept of New Brunswick Code 01

3 Station/Precinct

4 Date of Crash mm 08 dd 08 yy 16

5 Day of Week Su M Tu W Th F Sa

6 Time (use 2400 hrs) 16 29

7 Municipality Code 1214

8 Total Killed 00

9 Total Injured 00

10 Crash Occurred On: How Lane (Road Name) Dir

11 Speed Limit 25

12 Route No. Suffix 13 Milepost

18 Speed Limit 25

☒ At Intersection with ☐ Feet ☐ Miles (14 15) ☐ N ☐ E ☐ S ☐ W (16) of: Terminal Road

17 Cross Road Name ☐ NB ☐ EB ☐ SB ☐ WB

19 ☐ To: Ramp ☐ From: 20 Route/Name

21 Latitude 22 Longitude

118a 25 | 118b ---- | 119a 02 | 119b ---- | 120 01 | 121 01 | 122 ---- | 123 ---- | 124 08 | 125 02 | 126 08 | 127 08 | 128a 26 | 128b ---- | 128c ---- | 128d ---- | 129a 26 | 129b ---- | 129c ---- | 129d ---- | 130 05 | 131 05 | 132 11 | 133 11

23 Veh No 1 | 24 Policy No. BX08847718 | 25 Ins Code 058

☐ Parked ☐ Ped ☐ Pedalcyclist ☐ Resp to Emergency ☐ Hit & Run

26 Driver's First Name Ravichand | Initial M | Last Name Chandra | 29 Sex M

27 Number and Street 14 White Oak Ct | 30 Eyes 1

28 City Monmouth Jct, NJ 08852 State Zip

31 State | 32 Driver's License No | 33 DOB mm dd yy 06 06 65 | 34 Expires mm yy

35 Owner's First Name ☒ Same As Driver Ravichand | Initial M | Last Name Chandra

36 Number and Street 14 White Oak Ct

37 City Monmouth Jct, NJ 08852 State Zip

38 Make Acura | 39 Model MDX | 40 Color Gry | 41 Year 200 | 42 Plate No. ZXY90E | 43 State NJ

44 VIN ZHNYD28448H507978 | 45 Expires 06/17

46 Vehicle Removed To ☒ Driven ☐ Left at Scene ☐ Towed ☐ Impound ☐ Disabled | 47 Authority ☒ Owner ☐ Driver ☐ Police

53 Veh No 2 | 54 Policy No. F552098-6 | 55 Ins Code 426

☐ Parked ☐ Ped ☐ Pedalcyclist ☐ Resp to Emergency ☐ Hit & Run

56 Driver's First Name Yogendrak | Initial M | Last Name Patel | 59 Sex M

57 Number and Street 59 Green Acres Ave | 60 Eyes 2

58 City East Brunswick, NJ 08816-3014 State Zip

61 State | 62 Driver's License No | 63 DOB mm dd yy 06 13 56 | 64 Expires mm yy

65 Owner's First Name ☒ Same As Driver Yogendrak | Initial M | Last Name Patel

66 Number and Street 59 Green Acres Ave

67 City East Brunswick, NJ 08816-3014 State Zip

68 Make NIS | 69 Model ALT | 70 Color BLA | 71 Year 03 | 72 Plate No. YXK34F | 73 State NJ

74 VIN 1N4AL11D23C342092 | 75 Expires 06/16

76 Vehicle Removed To ☒ Driven ☐ Left at Scene ☐ Towed ☐ Impound ☐ Disabled | 77 Authority ☒ Owner ☐ Driver ☐ Police

48 Alcohol/Drug Test
Given: ☐ No ☐ Yes ☐ Refused
Type: ☐ Breath ☐ Blood ☐ Urine
Results: 0.__ __ % ☐ Pending

49 Hazardous Material On Board ☐ Spill ☐ Name or Placard No.

50 Carrier No. ☐ USDOT ☐ Other *

51 Commercial Vehicle Weight
☐ ≤ 10,000 lbs
☐ 10,001 - 26,000 lbs
☐ ≥ 26,001 lbs

52 Carrier name

134 Crash Diagram (NOT TO SCALE)

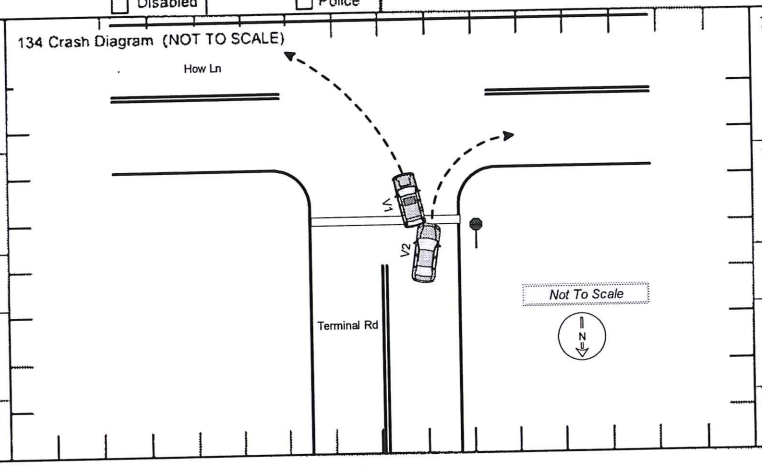

78 Alcohol/Drug Test
Given: ☐ No ☐ Yes ☐ Refused
Type: ☐ Breath ☐ Blood ☐ Urine
Results: 0.__ __ % ☐ Pending

79 Hazardous Material On Board ☐ Spill ☐ Name or Placard No.

80 Carrier No. ☐ USDOT ☐ Other *

81 Commercial Vehicle Weight
☐ ≤ 10,000 lbs
☐ 10,001 - 26,000 lbs
☐ ≥ 26,001 lbs

82 Carrier name

135 Crash Description

136 Damage To Other Property

Oper. | 137 Charge ☐ Multiple Charges | 138 Summons No. | Oper. | 139 Charge ☐ Multiple Charges | 140 Summons No.

141 Officer's Signature PO Reinaldo Rodriguez 7251 | 142 Badge No. 7251 | 143 Reviewed By 5212 Badge No. | 144 Case Status ☐ Pending ☒ Complete

	83	84	85	86	87	88	89	90	91	92	93	94	95	Names & Addresses of Occupants - If Deceased, Date & Time of Death
A	1	01	01	----	51	M	----	----	1	04	04	----	--------	Chandra, Ravichand-14 White Oak Ct, Monmouth Jct, NJ
B	2	01	01	----	60	M	----	----	1	04	04	----	--------	Patel, Yogendrak-59 Green Acres Ave, East Brunswick, NJ
C														
D														
E														

Page _____ of _____

New Jersey Police Crash Investigation Report Motor Vehicle Crash Description	Police Dept: New Brunswick Code: 0 1 Station: _____ Case No: 16-51469

(Refer to vehicle by number)

ALL INVOLVED	Veh Occ 83	Pos In/On 84	Eject 85	Phys Cond 86	Age 87	Sex 88	Loc Inj 89	Type Inj 90	Ref Med 91	Equip Avail 92	Equip Used 93	Bag Depl 94	Hosp Code 95	Names & Addresses of Occupants - If Deceased, Date & Time of Death
F														
G														
H														
I														
J														

135 Crash Description

Vehicle 1 traveling south on Terminal Rd was stopped at stop sign at intersection of How Lane attempting to make left turn when vehicle 2 also traveling south on Terminal Rd struck vehicle 1 in rear. Driver 1 stated he was attempting to make left turn when vehicle 2 hit him from behind. Driver 2 stated he was gonna make right turn onto How Ln when vehicle 1 proceeded to make left turn and at last minute pressed on breaks causing vehicle 2 to hit vehicle 1 in rear.

PO Reinaldo Rodriguez 7251
Officer's Signature

7251
Badge Number

NJTR-1A (rev. 07/2005)

Page___0f___

New Jersey Police Crash Investigation Report Motor Vehicle Crash Description	Police Dept. New Brunswick Station_____	Code 0 1 Case No. 16-51469

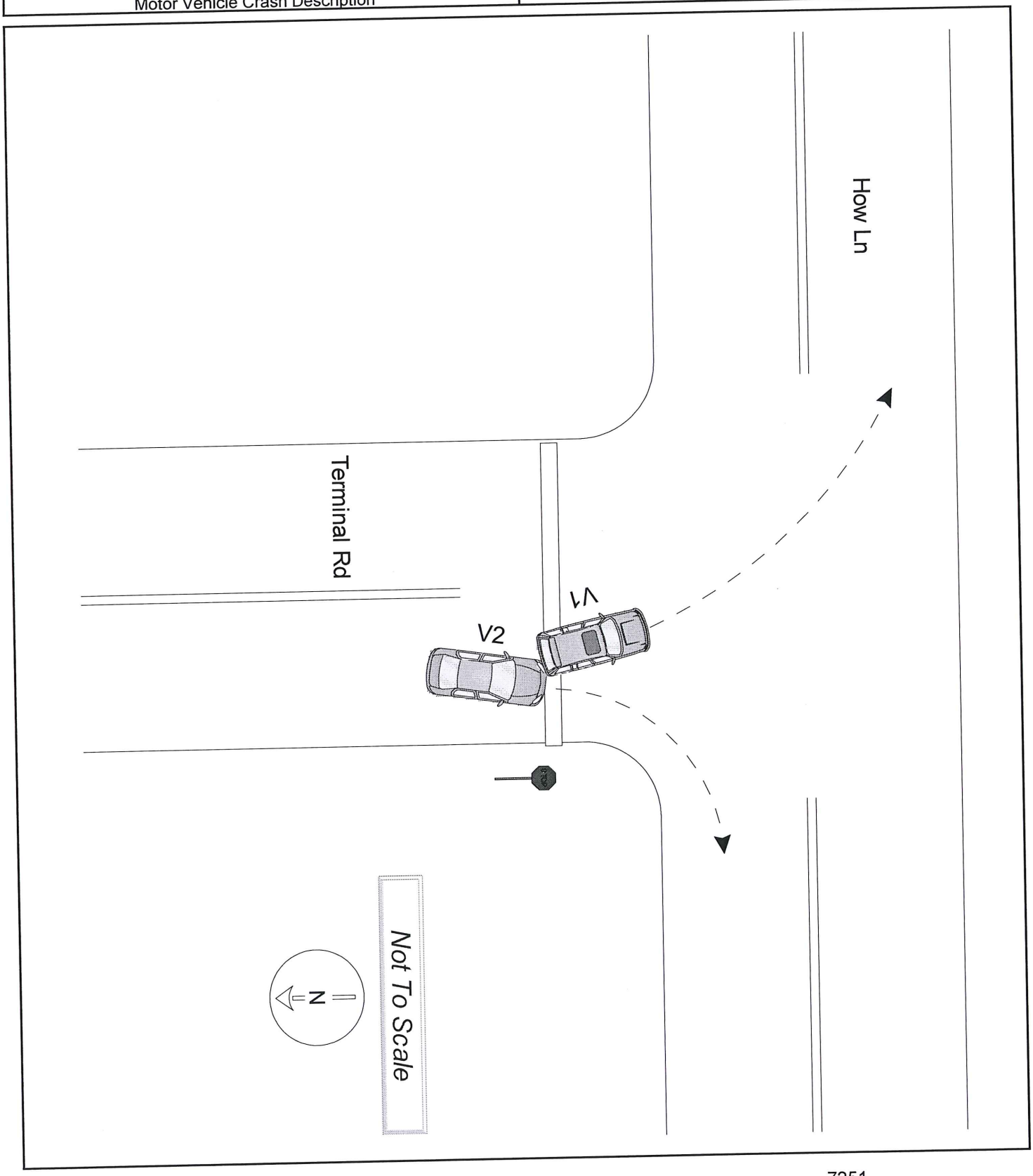

NJTR-1B (rev. 07/2005)

PO Reinaldo Rodriguez 7251
Officer's Signature

7251
Badge Number

Page 1 of 1 ☐ Fatal

New Jersey Police Crash Investigation Report

☒ Reportable ☐ Non-Reportable ☐ Change Report

96 04 | 97 01 | 98 01 | 99 07 | 100 01

1 Case Number: 16-51467

2 Police Dept of: New Brunswick — Code: 01

3 Station/Precinct:

4 Date of Crash (mm dd yy): 08 08 16

5 Day of Week: Su M Tu W Th F Sa — O

6 Time (use 2400 hrs): 16 23

7 Municipality Code: 1 2 1 4

8 Total Killed: -- --

9 Total Injured: -- --

10 Crash Occurred On: French Street (Road Name) Dir

☐ At Intersection with ☐ Feet ☐ Miles (14 15) ☐ N ☐ E ☐ S ☐ W (16) of: Bayard Street

11 Speed Limit

12 Route No. Suffix 13 Milepost 18 Speed Limit

17 Cross Road Name

19 ☐ To: Ramp ☐ From: 20 Route/Name

☐ NB ☐ EB ☐ SB ☐ WB

21 Latitude 22 Longitude

118a 25 | 118b | 119a 04 | 119b

101 02 | 23 Veh No 1 | 24 Policy No. A100525994 | 25 Ins Code 058

☐ Parked ☐ Ped ☐ Pedalcyclist ☐ Resp to Emergency ☐ Hit & Run

102 01 | 26 Driver's First Name TITA | Initial | Last Name VIRAY | 29 Sex F

103 01 | 27 Number and Street 18 AIRDALE DR KENDALL PK | 30 Eyes 2

104 02 | 28 City NJ 08824-1494 | State | Zip

105 02 | 31 State | 32 Driver's License No | 33 DOB (mm dd yy) 06 03 69 | 34 Expires (mm yy)

35 Owner's First Name | Initial | Last Name

☒ Same As Driver

36 Number and Street

106 ---- | 37 City | State | Zip

107 ---- | 38 Make HONDA | 39 Model ODY | 40 Color RD | 41 Year 201 | 42 Plate No. W27CJV | 43 State NJ

108 01 | 44 VIN 5FNRL5H96CB099136 | 45 Expires 08/16

109 01 | 46 Vehicle Removed To ☐ Driven ☐ Left at Scene ☐ Towed ☐ Impound ☐ Disabled | 47 Authority ☐ Owner ☐ Driver ☐ Police

110 01 | 48 Alcohol/Drug Test: Given: ☐ No ☐ Yes ☐ Refused

111 01 | Type: ☐ Breath ☐ Blood ☐ Urine

112 ---- | Results: 0.__ __ % ☐ Pending

113 ---- | 49 Hazardous Material: On Board ☐ Spill ☐ Name or Placard No.

114 ---- | 50 Carrier No. ☐ USDOT ☐ Other *

115 ---- | 51 Commercial Vehicle Weight: ☐ ≤ 10,000 lbs ☐ 10,001 - 26,000 lbs ☐ ≥ 26,001 lbs

116 03 | 117 03 | 52 Carrier name

53 Veh No 2 | 54 Policy No. 070-4440-C02-30A | 55 Ins Code 25178

☐ Parked ☐ Ped ☐ Pedalcyclist ☐ Resp to Emergency ☐ Hit & Run

56 Driver's First Name JOHN | Initial G | Last Name CLYDE | 59 Sex M

57 Number and Street 18 SWEETBRIAR RD. SOMERSET | 60 Eyes 2

58 City NJ 08873-2225 | State | Zip

61 State | 62 Driver's License No | 63 DOB (mm dd yy) 11 28 55 | 64 Expires (mm yy)

65 Owner's First Name | Initial | Last Name

☒ Same As Driver

66 Number and Street

67 City | State | Zip

68 Make HYU | 69 Model SON | 70 Color WT | 71 Year 201 | 72 Plate No. UHK18A | 73 State NJ

74 VIN 5NPEB4AC2DH540801 | 75 Expires

76 Vehicle Removed To ☐ Driven ☐ Left at Scene ☐ Towed ☐ Impound ☐ Disabled | 77 Authority ☐ Owner ☐ Driver ☐ Police

78 Alcohol/Drug Test: Given: ☐ No ☐ Yes ☐ Refused

Type: ☐ Breath ☐ Blood ☐ Urine

Results: 0.__ __ % ☐ Pending

79 Hazardous Material: On Board ☐ Spill ☐ Name or Placard No.

80 Carrier No. ☐ USDOT ☐ Other *

81 Commercial Vehicle Weight: ☐ ≤ 10,000 lbs ☐ 10,001 - 26,000 lbs ☐ ≥ 26,001 lbs

82 Carrier name

122 ---- | 123 ---- | 124 01 | 125 06 | 126 11 | 127 11 | 128a 26 | 128b | 128c | 128d | 129a 26 | 129b | 129c | 129d | 130 11 | 131 | 132 03 | 133

134 Crash Diagram (NOT TO SCALE)

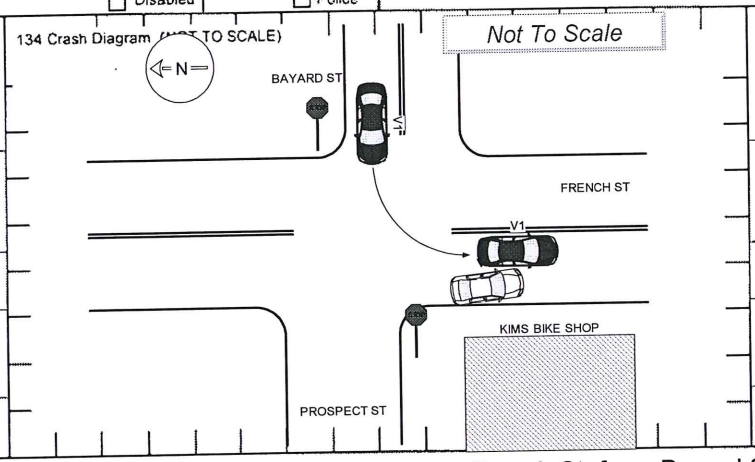

135 Crash Description

Driver #1 stated after making a left hand turn onto French St. from Bayard St. her vehicle was struck by vehicle #2 attempting to enter traffic. Driver #2 states while pulling out into traffic he didn't see vehicle #1 passing his vehicle. No injuries reported on scene.

136 Damage To Other Property

Oper. | 137 Charge ☐ Multiple Charges | 138 Summons No. | Oper. | 139 Charge ☐ Multiple Charges | 140 Summons No.

141 Officer's Signature: PO Daniel Williams 7268 | 142 Badge No. | 143 Reviewed By 5212 | Badge No. | 144 Case Status ☐ Pending ☒ Complete

	83	84	85	86	87	88	89	90	91	92	93	94	95	Names & Addresses of Occupants - If Deceased, Date & Time of Death
A	1	01	01	----	47	F	----	----	1	09	09	----	--------	
B	2	01	01	----	60	M	----	----	1	09	09			
C														
D														
E														

Page___0f___

New Jersey Police Crash Investigation Report Motor Vehicle Crash Description	Police Dept. New Brunswick Station_____	Code 0 1 Case No. 16-51467

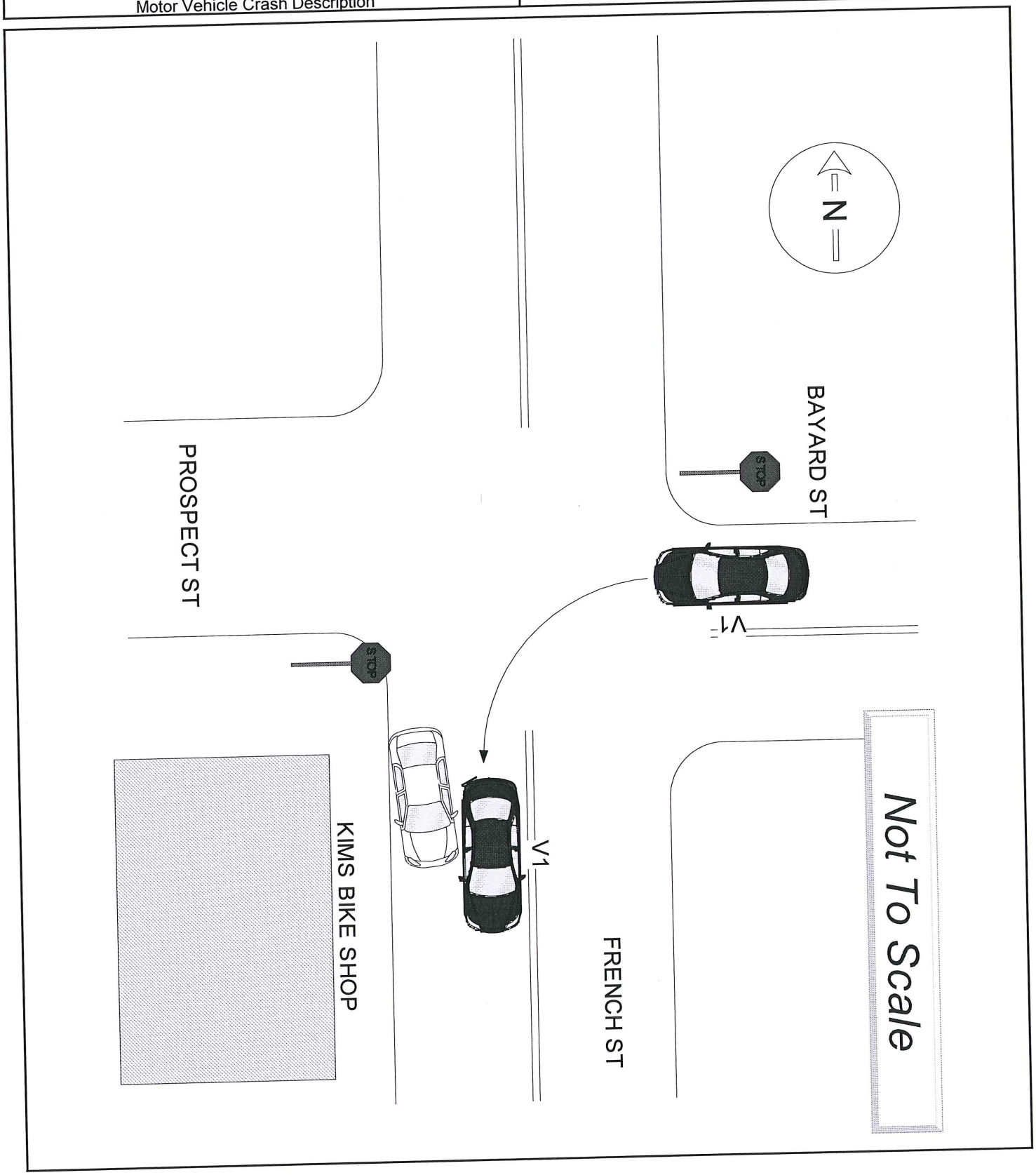

NJTR-1B (rev. 07/2005)

PO Daniel Williams 7268
Officer's Signature

Badge Number

Page 2 of 2 ☐ Fatal

New Jersey Police Crash Investigation Report

☒ Reportable ☐ Non-Reportable ☐ Change Report

96 05 | 97 01 | 98 01 | 99 07 | 100 01 | 101 02 | 102 01 | 103 01 | 104 02 | 105 06 | 106 ---- | 107 00 | 108 01 | 109 00 | 110 01 | 111 00 | 112 ---- | 113 00 | 114 ---- | 115 00 | 116 ---- | 117 00

1 Case Number: 16-51474

2 Police Dept of: New Brunswick Code: 01

3 Station/Precinct:

4 Date of Crash (mm dd yy): 08 08 16

5 Day of Week: Su M Tu W Th F Sa

6 Time (use 2400 hrs): 16 46

7 Municipality Code: 1214

8 Total Killed: 0 0

9 Total Injured: 0 0

10 Crash Occurred On: 167 Wright Place (Road Name) Dir

☐ At Intersection with

☐ Feet ☐ N ☐ E ☐ S ☐ W of:

☐ Miles

14 15 16

11 Speed Limit: 1 5

12 Route No. Suffix 13 Milepost 18 Speed Limit

17 Cross Road Name

19 ☐ To: ☐ Ramp ☐ From:

20 Route/Name ☐ NB ☐ EB ☐ SB ☐ WB

21 Latitude 22 Longitude

118a 25 | 118b ---- | 119a 00 | 119b ---- | 120 ---- | 121 00 | 122 ---- | 123 ---- | 124 10 | 125 00 | 126 ---- | 127 04 | 128a 26 | 128b ---- | 128c ---- | 128d ---- | 129a 28 | 129b ---- | 129c ---- | 129d ---- | 130 09 | 131 09 | 132 | 133

23 Veh No: 1

24 Policy No.: 909910639

25 Ins Code: 054

☐ Parked ☐ Ped ☐ Pedalcyclist ☐ Resp to Emergency ☒ Hit & Run

26 Driver's First Name Initial Last Name

29 Sex

30 Eyes

27 Number and Street

28 City State Zip

31 State 32 Driver's License No 33 DOB mm dd yy 34 Expires mm yy

35 Owner's First Name Initial Last Name

☐ Same As Driver Toyota Lease Trust

36 Number and Street P.O.Box 105386-Atlanta

37 City Georgia 30348 State Zip

38 Make: Toyota 39 Model: CORR 40 Color: Grn 41 Year: 201 42 Plate No.: B87GFB 43 State: NJ

44 VIN: 2T1BURHEXGC561162 45 Expires: 12/18

46 Vehicle Removed To ☒ Driven ☐ Left at Scene ☐ Towed ☐ Impound ☐ Disabled

47 Authority ☐ Owner ☒ Driver ☐ Police

48 Alcohol/Drug Test

Given: ☐ No ☐ Yes ☐ Refused

Type: ☐ Breath ☐ Blood ☐ Urine

Results: 0.__ __ % ☐ Pending

49 Hazardous Material

On Board ☐ Spill ☐ Name or Placard No.

50 Carrier No. ☐ USDOT ☐ Other *

51 Commercial Vehicle Weight

☐ ≤ 10,000 lbs

☐ 10,001 - 26,000 lbs

☐ ≥ 26,001 lbs

52 Carrier name

53 Veh No

54 Policy No.: UNK

55 Ins Code

☐ Parked ☐ Ped ☐ Pedalcyclist ☐ Resp to Emergency ☐ Hit & Run

56 Driver's First Name: unk Initial Last Name: unk

59 Sex

60 Eyes

57 Number and Street

58 City: NKNOWN State Zip

61 State 62 Driver's License No 63 DOB mm dd yy 64 Expires mm yy

65 Owner's First Name Initial Last Name

☐ Same As Driver unk

66 Number and Street

67 City: NKNOWN State Zip

68 Make 69 Model 70 Color 71 Year 72 Plate No.: UNK 73 State

74 VIN: UNK 75 Expires

76 Vehicle Removed To ☐ Driven ☐ Left at Scene ☐ Towed ☐ Impound ☐ Disabled

77 Authority ☐ Owner ☐ Driver ☐ Police

78 Alcohol/Drug Test

Given: ☐ No ☐ Yes ☐ Refused

Type: ☐ Breath ☐ Blood ☐ Urine

Results: 0.__ __ % ☐ Pending

79 Hazardous Material

On Board ☐ Spill ☐ Name or Placard No.

80 Carrier No. ☐ USDOT ☐ Other *

81 Commercial Vehicle Weight

☐ ≤ 10,000 lbs

☐ 10,001 - 26,000 lbs

☐ ≥ 26,001 lbs

82 Carrier name

134 Crash Diagram (NOT TO SCALE)

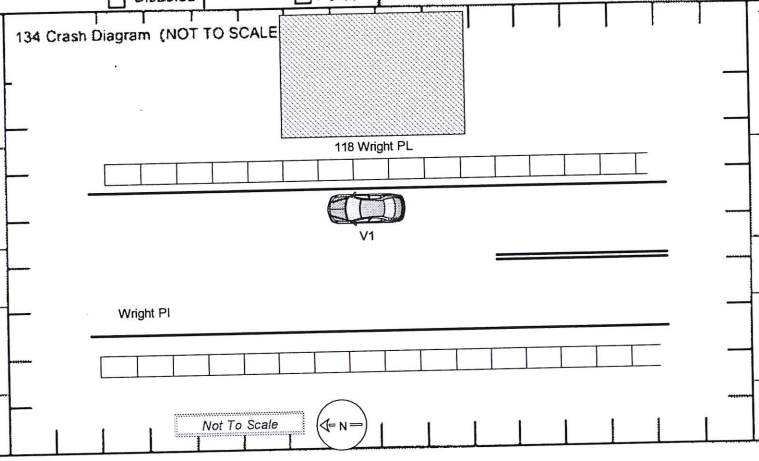

135 Crash Description

136 Damage To Other Property

Oper. 137 Charge ☐ Multiple Charges 138 Summons No.

Oper. 139 Charge ☐ Multiple Charges 140 Summons No.

141 Officer's Signature: PO Reinaldo Rodriguez 7251

142 Badge No.: 7251

143 Reviewed By: 5212 Badge No.

144 Case Status ☐ Pending ☒ Complete

	83	84	85	86	87	88	89	90	91	92	93	94	95	Names & Addresses of Occupants - If Deceased, Date & Time of Death
A														
B														
C														
D														
E														

Page _____ of _____

New Jersey Police Crash Investigation Report Motor Vehicle Crash Description	Police Dept: New Brunswick Code: 01 Station: _____ Case No: 16-51474

(Refer to vehicle by number)

ALL INVOLVED	Veh Occ 83	Pos In/On 84	Eject 85	Phys Cond 86	Age 87	Sex 88	Loc Inj 89	Type Inj 90	Ref Med 91	Equip Avail 92	Equip Used 93	Bag Depl 94	Hosp Code 95	Names & Addresses of Occupants - If Deceased, Date & Time of Death
F														
G														
H														
I														
J														

135 Crash Description

Vehicle 1 parked in front of 118 Wright Place was struck by unknown vehicle who left scene. Vehicle 1 was parked unoccupied. Vehicle 2 left scene and was not identified.

PO Reinaldo Rodriguez 7251
Officer's Signature

7251
Badge Number

NJTR-1A (rev. 07/2005)

New Jersey Police Crash Investigation Report

Motor Vehicle Crash Description

Police Dept. New Brunswick Code 0 1

Station_____ Case No. 16-51474

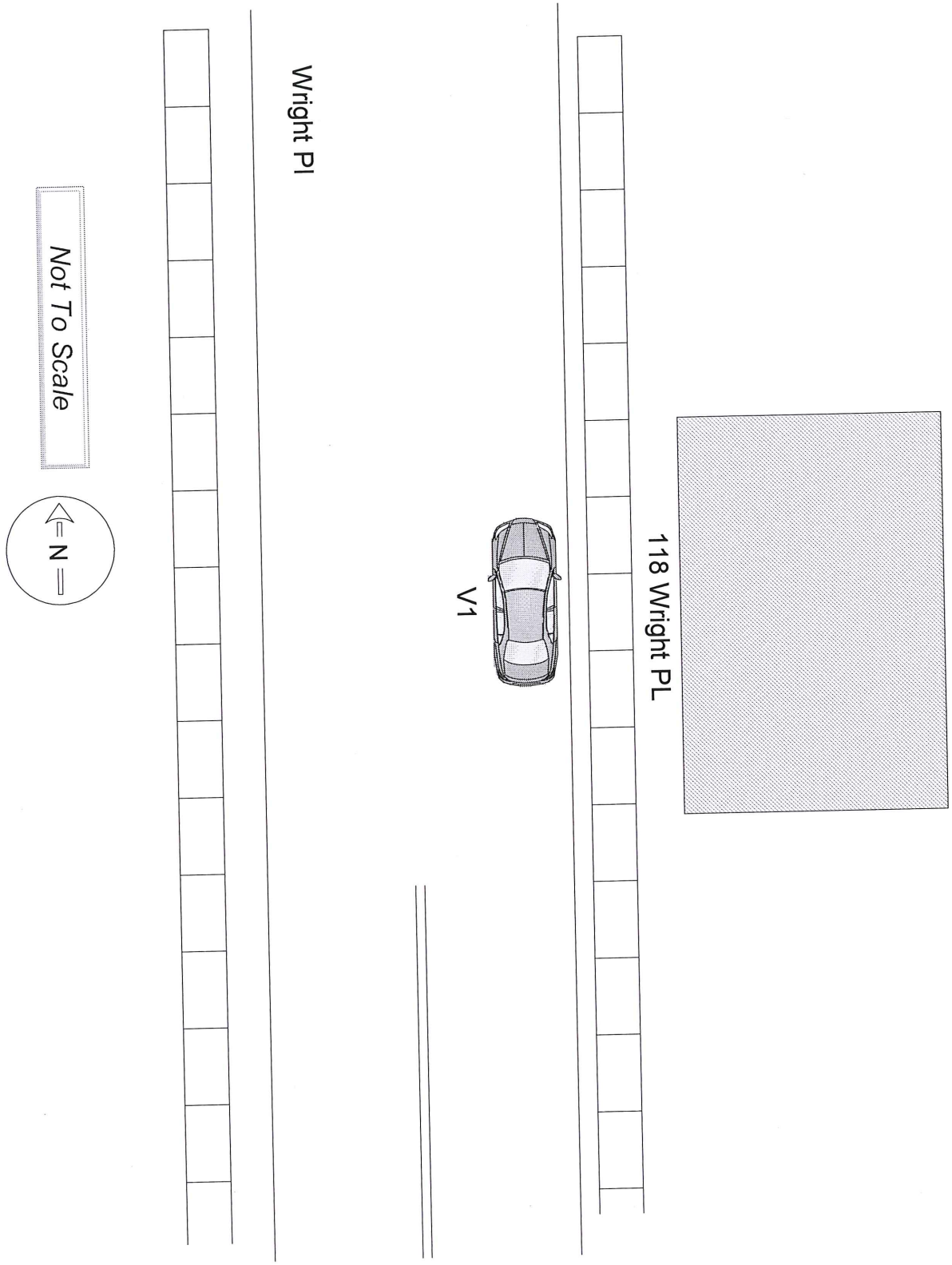

NJTR-1B (rev. 07/2005)

PO Reinaldo Rodriguez 7251
Officer's Signature

7251
Badge Number

Page 1 of 1 ☐ Fatal

New Jersey Police Crash Investigation Report

☒ Reportable ☐ Non-Reportable ☐ Change Report

96 04 | 97 01 | 98 01 | 99 07 | 100 01 | 101 02 | 102 01 | 103 01 | 104 02 | 105 02 | 106 ---- | 107 ---- | 108 01 | 109 01 | 110 01 | 111 01 | 112 ---- | 113 ---- | 114 ---- | 115 ---- | 116 03 | 117 ----

1 Case Number: 16-51488

2 Police Dept of: New Brunswick Code: 01

3 Station/Precinct:

10 Crash Occurred On: Plum Street (Road Name) Dir — 11 Speed Limit

☐ At Intersection with ☐ Feet ☐ Miles (14, 15) ☐ N ☐ E ☐ S ☐ W of: Somerset Street (16)

12 Route No. Suffix 13 Milepost 18 Speed Limit

17 Cross Road Name

19 ☐ To: Ramp ☐ From: 20 Route/Name ☐ NB ☐ EB ☐ SB ☐ WB

21 Latitude 22 Longitude

4 Date of Crash mm dd yy: 08 08 16

5 Day of Week: Su M Tu W Th F Sa

6 Time (use 2400 hrs): 18 36

7 Municipality Code: 1214

8 Total Killed 9 Total Injured

118a 02 | 118b | 119a ---- | 119b | 120 01 | 121 ---- | 122 ---- | 123 ---- | 124 05 | 125 10 | 126 11 | 127 11 | 128a 26 | 128b | 128c | 128d | 129a 28 | 129b | 129c | 129d | 130 01 | 131 | 132 07 | 133

23 Veh No: 1 — 24 Policy No.: 187183928 — 25 Ins Code: 003

☐ Parked ☐ Ped ☐ Pedalcyclist ☐ Resp to Emergency ☐ Hit & Run

26 Driver's First Name: Heather Initial Last Name: Brosius — 29 Sex: F

27 Number and Street: 28 Central Ave. — 30 Eyes: 6

28 City: Franklin Park, NJ 08823-1206 State Zip

31 State 32 Driver's License No 33 DOB mm dd yy: 03 24 93 34 Expires mm yy

35 Owner's First Name Initial Last Name ☒ Same As Driver

36 Number and Street

37 City State Zip

38 Make: VW 39 Model: BEE 40 Color: YW 41 Year: 05 42 Plate No.: G33ECR 43 State: NJ

44 VIN: 3VWBK31C95M401108 45 Expires: 05/17

46 Vehicle Removed To ☐ Driven ☐ Left at Scene ☐ Towed ☐ Impound ☐ Disabled — 47 Authority ☐ Owner ☐ Driver ☐ Police

48 Alcohol/Drug Test: Given: ☐ No ☐ Yes ☐ Refused; Type: ☐ Breath ☐ Blood ☐ Urine; Results: 0.__ __ % ☐ Pending

49 Hazardous Material: On Board ☐ Spill ☐ Name or Placard No.

50 Carrier No. ☐ USDOT ☐ Other *

51 Commercial Vehicle Weight: ☐ ≤ 10,000 lbs ☐ 10,001 - 26,000 lbs ☐ ≥ 26,001 lbs

52 Carrier name

53 Veh No — 54 Policy No.: 00 — 55 Ins Code

☒ Parked ☐ Ped ☐ Pedalcyclist ☐ Resp to Emergency ☐ Hit & Run

56 Driver's First Name Initial Last Name — 59 Sex

57 Number and Street — 60 Eyes

58 City State Zip

61 State 62 Driver's License No 63 DOB mm dd yy 64 Expires mm yy

65 Owner's First Name Initial Last Name ☐ Same As Driver: HAWA S MUANA

66 Number and Street

67 City State Zip: 6A PHELPS AVE NEW BRUNSWICK NJ 08901

68 Make: HYU 69 Model: SAN 70 Color: BLA 71 Year: 200 72 Plate No.: D60GML 73 State: NJ

74 VIN: 5NMSG13D58H182802 75 Expires

76 Vehicle Removed To ☐ Driven ☐ Left at Scene ☐ Towed ☐ Impound ☐ Disabled — 77 Authority ☐ Owner ☐ Driver ☐ Police

78 Alcohol/Drug Test: Given: ☐ No ☐ Yes ☐ Refused; Type: ☐ Breath ☐ Blood ☐ Urine; Results: 0.__ __ % ☐ Pending

79 Hazardous Material: On Board ☐ Spill ☐ Name or Placard No.

80 Carrier No. ☐ USDOT ☐ Other *

81 Commercial Vehicle Weight: ☐ ≤ 10,000 lbs ☐ 10,001 - 26,000 lbs ☐ ≥ 26,001 lbs

82 Carrier name

134 Crash Diagram (NOT TO SCALE)

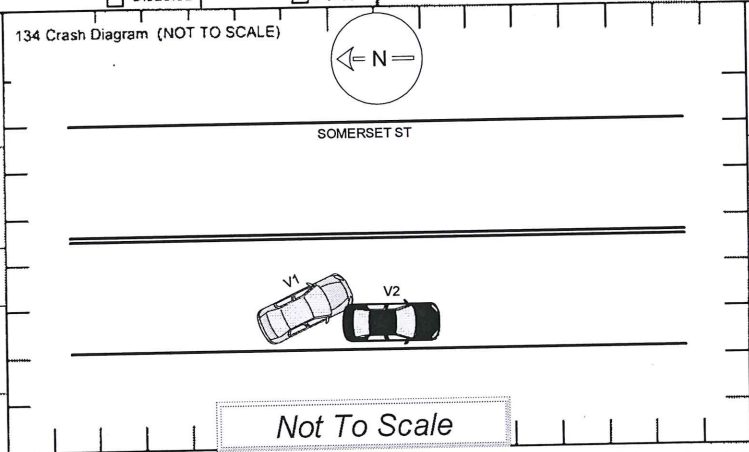

135 Crash Description

Driver #1 states while pulling out of a parking spot her vehicle sideswiped the vehicle that was parked in front of her. Vehicle #2 was unoccupied at the time of the accident. No injuries reported on scene.

136 Damage To Other Property

Oper. 137 Charge ☐ Multiple Charges 138 Summons No. Oper. 139 Charge ☐ Multiple Charges 140 Summons No.

141 Officer's Signature: PO Daniel Williams 7268 142 Badge No. 143 Reviewed By: 5212 Badge No. 144 Case Status ☐ Pending ☒ Complete

	83	84	85	86	87	88	89	90	91	92	93	94	95	Names & Addresses of Occupants - If Deceased, Date & Time of Death
A														
B														
C														
D														
E														

New Jersey Police Crash Investigation Report

Motor Vehicle Crash Description

Police Dept. New Brunswick

Station

Code 0 1

Case No. 16-51488

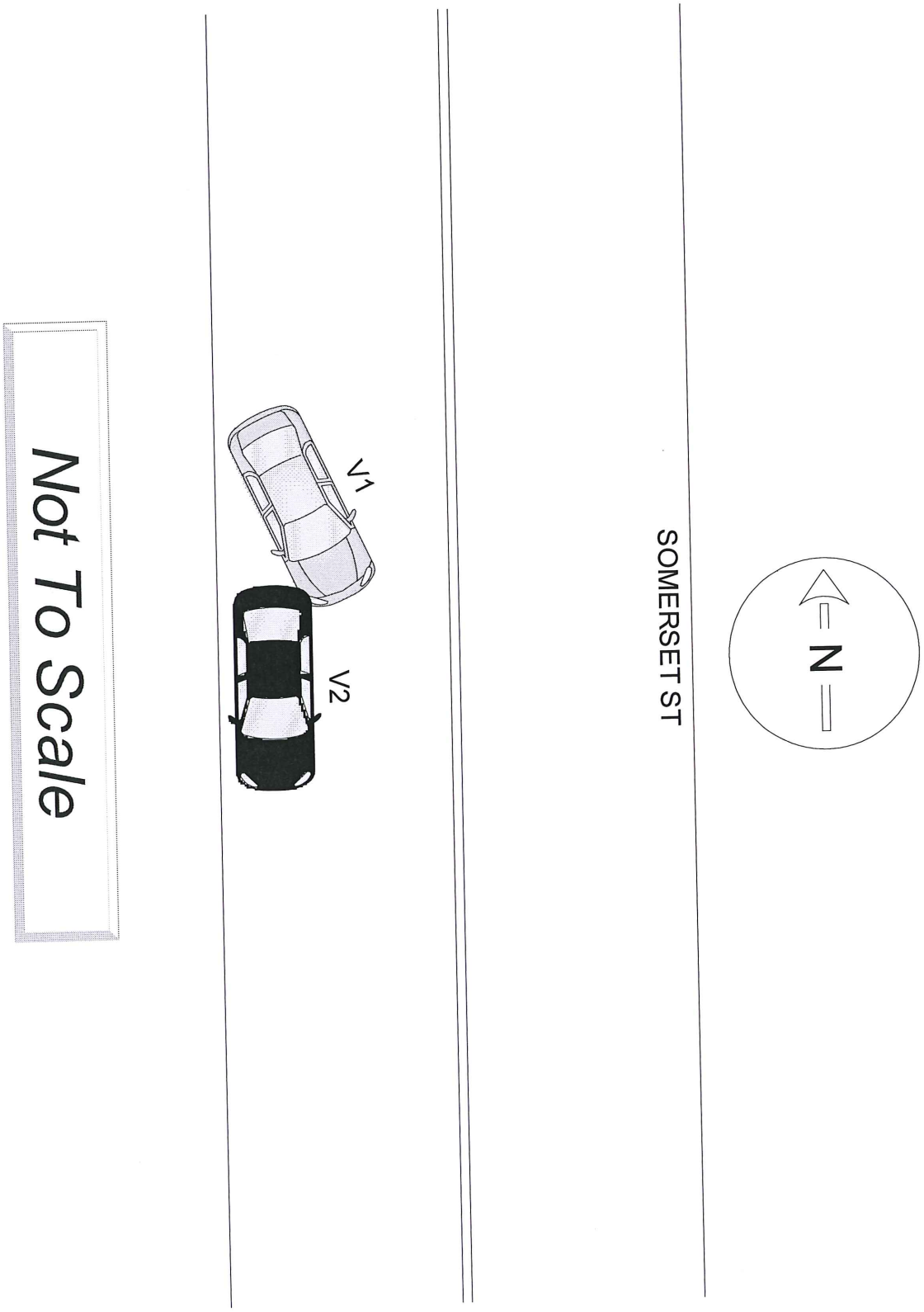

PO Daniel Williams 7268

Officer's Signature

Badge Number

New Jersey Police Crash Investigation Report

Page ____ of ____ ☐ Fatal ☒ Reportable ☐ Non-Reportable ☐ Change Report

96 05 | 97 01 | 98 01 | 99 07 | 100 01 | 101 02 | 102 01 | 103 01 | 104 01 | 105 14 | 106 ---- | 107 ---- | 108 01 | 109 13 | 110 01 | 111 ---- | 112 ---- | 113 ---- | 114 ---- | 115 ---- | 116 02 | 117 03

1 Case Number 16-51582

2 Police Dept of New Brunswick Code 0 1

3 Station/Precinct

4 Date of Crash mm dd yy: 08 09 16

5 Day of Week: Su M Tu W Th F Sa

6 Time (use 2400 hrs): 06 53

7 Municipality Code: 1 2 1 4

8 Total Killed: 0 0

9 Total Injured: 0 0

10 Crash Occurred On: Harvey Street (Road Name) Dir

☒ At Intersection with ☐ Feet ☐ Miles (14 15) ☐ N ☐ E ☐ S ☐ W (16) of: Somerset Street

11 Speed Limit

12 Route No. Suffix 13 Milepost 18 Speed Limit

17 Cross Road Name

19 ☐ Ramp ☐ To: ☐ From: 20 Route/Name ☐ NB ☐ EB ☐ SB ☐ WB

21 Latitude . 22 Longitude .

23 Veh No 1 | 24 Policy No. 0763 31 85 08 | 25 Ins Code 148

☐ Parked ☐ Ped ☐ Pedalcyclist ☐ Resp to Emergency ☐ Hit & Run

26 Driver's First Name Louie | Initial G | Last Name Rolon | 29 Sex M

27 Number and Street 19 Twain Road | 30 Eyes 2

28 City North Brunswick, NJ 08902 State Zip

31 State | 32 Driver's License No | 33 DOB mm dd yy 06 20 50 | 34 Expires mm yy

35 Owner's First Name Louie | Initial G | Last Name Rolon

☒ Same As Driver

36 Number and Street 19 Twain Road

37 City North Brunswick, NJ 08902 State Zip

38 Make TOYOTA | 39 Model CAMRY | 40 Color BLU | 41 Year 200 | 42 Plate No. F50DCX | 43 State NJ

44 VIN 4T1BE46K97U016979 | 45 Expires

46 Vehicle Removed To ☒ Driven ☐ Left at Scene ☐ Towed ☐ Impound ☐ Disabled | 47 Authority ☒ Owner ☐ Driver ☐ Police

48 Alcohol/Drug Test: Given: ☐ No ☐ Yes ☐ Refused; Type: ☐ Breath ☐ Blood ☐ Urine; Results: 0.__ __ %; ☐ Pending

49 Hazardous Material: On Board ☐ Spill ☐ Name or Placard No.

50 Carrier No. ☐ USDOT ☐ Other *

51 Commercial Vehicle Weight: ☐ ≤ 10,000 lbs ☐ 10,001 - 26,000 lbs ☐ ≥ 26,001 lbs

52 Carrier name

56 Driver's First Name Misel | Initial | Last Name Quintero | 59 Sex M

57 Number and Street 343 Townsend Street | 60 Eyes

58 City New Brunswick, NJ 08901 State Zip

61 State | 62 Driver's License No | 63 DOB mm dd yy 12 01 98 | 64 Expires mm yy

65 Owner's First Name | Initial | Last Name

☐ Same As Driver

66 Number and Street

67 City State Zip

68 Make | 69 Model | 70 Color | 71 Year | 72 Plate No. | 73 State

74 VIN | 75 Expires

76 Vehicle Removed To ☐ Driven ☐ Left at Scene ☐ Towed ☐ Impound ☐ Disabled | 77 Authority ☐ Owner ☐ Driver ☐ Police

78 Alcohol/Drug Test: Given: ☐ No ☐ Yes ☐ Refused; Type: ☐ Breath ☐ Blood ☐ Unne; Results: 0.__ __ %; ☐ Pending

79 Hazardous Material: On Board ☐ Spill ☐ Name or Placard No.

80 Carrier No. ☐ USDOT ☐ Other *

81 Commercial Vehicle Weight: ☐ ≤ 10,000 lbs ☐ 10,001 - 26,000 lbs ☐ ≥ 26,001 lbs

82 Carrier name

134 Crash Diagram (NOT TO SCALE)

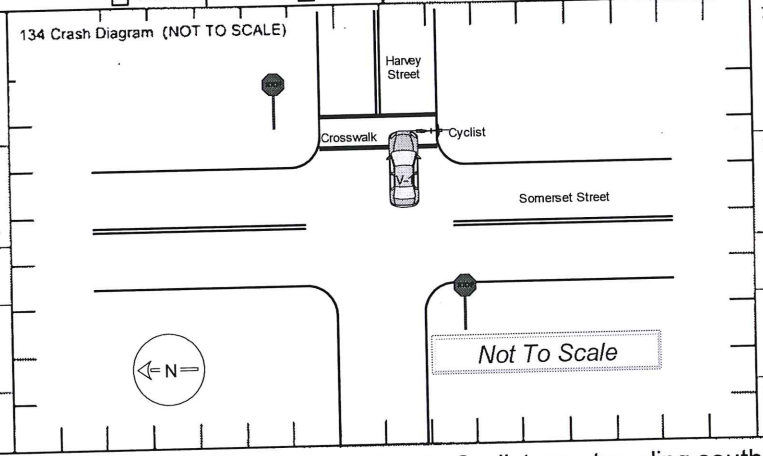

135 Crash Description

Vehicle #1 was traveling east on Harvey Street. Cyclist was traveling south on Somerset Street in the crosswalk. A collision occurred when driver #1 proceeded across Somerset Street.

136 Damage To Other Property

Oper. | 137 Charge ☐ Multiple Charges | 138 Summons No. | Oper. | 139 Charge ☐ Multiple Charges | 140 Summons No.

141 Officer's Signature PO Tony Ingram 7166 | 142 Badge No. | 143 Reviewed By JOHN QUICK | Badge No. 5156 | 144 Case Status ☐ Pending ☒ Complete

118a 02 | 118b | 119a 29 | 119b | 120 01 | 121 01 | 122 ---- | 123 ---- | 124 01 | 125 29 | 126 08 | 127 ---- | 128a 26 | 128b | 128c | 128d | 129a 21 | 129b | 129c | 129d | 130 12 | 131 12 | 132 ---- | 133 ----

	83	84	85	86	87	88	89	90	91	92	93	94	95	Names & Addresses of Occupants - If Deceased, Date & Time of Death
A	1	01	01	----	66	M	----	----	1	04	04	----	--------	Rolon, Louie-19 Twain Road, North Brunswick, NJ 08902
B	1	03	01	----	56	F	----	----	1	04	04	----	--------	Flowers, Rose-217 Somerset Street apt. 102, New Brunswick,
C	B	----	----	----	17	M	----	----	1	----	----	----	--------	
D														
E														

New Jersey Police Crash Investigation Report

Motor Vehicle Crash Description

Police Dept. New Brunswick

Station

Code 0 1

Case No. 16-51582

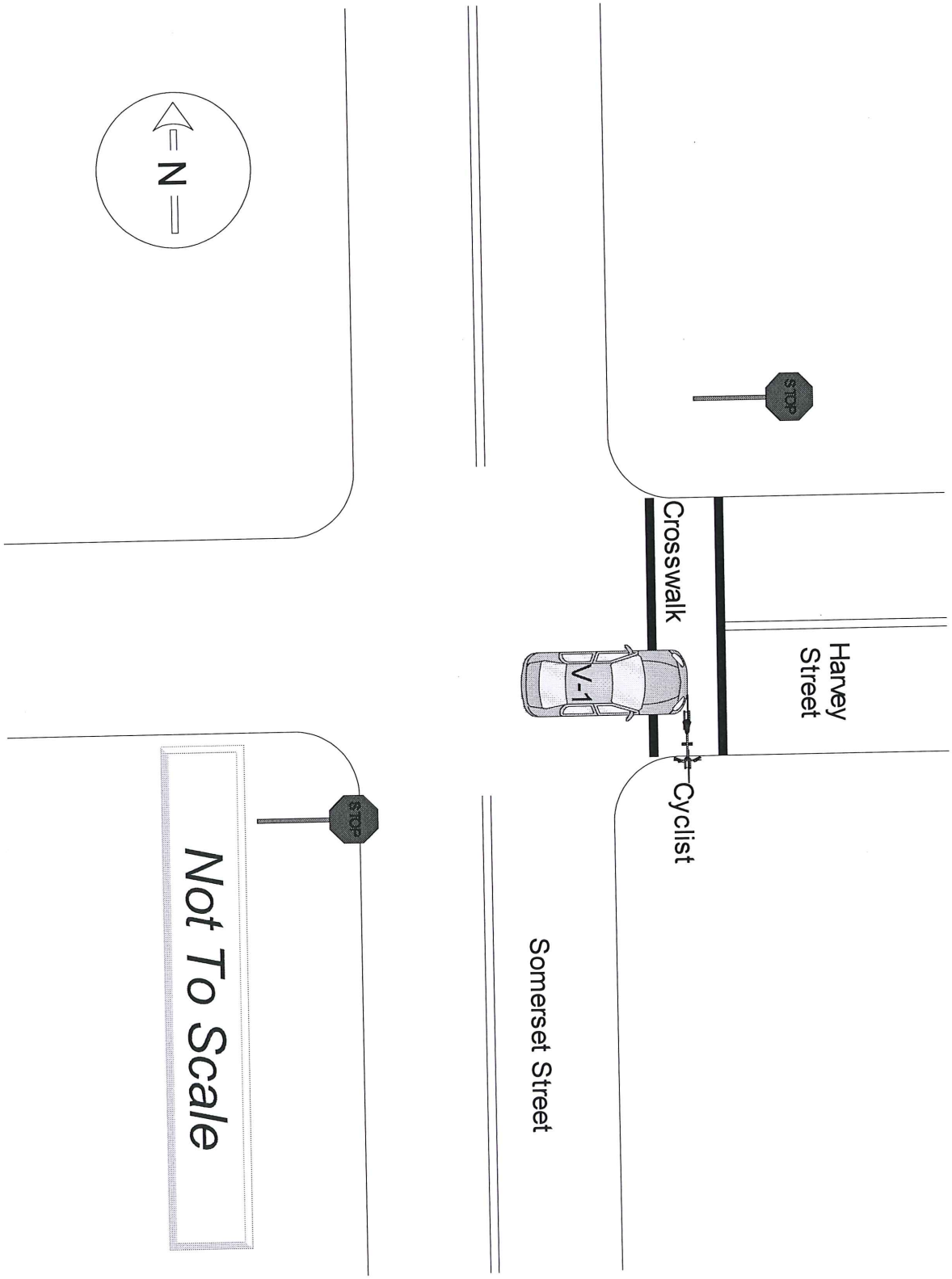

PO Tony Ingram 7166

Officer's Signature

Badge Number

New Jersey Police Crash Investigation Report

Page ____ of ____ ☐ Fatal ☒ Reportable ☐ Non-Reportable ☐ Change Report

96 05 | 97 01 | 98 01 | 99 07 | 100 01 | 101 02 | 102 01 | 103 01 | 104 02 | 105 09 | 106 ---- | 107 ---- | 108 01 | 109 01 | 110 01 | 111 01 | 112 ---- | 113 ---- | 114 ---- | 115 ---- | 116 02 | 117 03

1 Case Number: 16-51590

2 Police Dept of: New Brunswick — Code: 01

3 Station/Precinct:

4 Date of Crash (mm dd yy): 08 09 16

5 Day of Week: Su M T W Th F Sa — O

6 Time (use 2400 hrs): 07 37

7 Municipality Code: 1214

8 Total Killed: 00

9 Total Injured: 00

10 Crash Occurred On: Robinson Street (Road Name) Dir — 11 Speed Limit: 25

☐ At Intersection with ☐ Feet ☐ Miles (14 15) ☐ N ☐ E ☐ S ☐ W (16) of: Hamilton Street

12 Route No. Suffix 13 Milepost 18 Speed Limit: 25

19 ☐ To: Ramp ☐ From: 17 Cross Road Name 20 Route/Name ☐ NB ☐ EB ☐ SB ☐ WB

21 Latitude 22 Longitude

118a 02 | 118b ---- | 119a 25 | 119b ---- | 120 01 | 121 01 | 122 ---- | 123 ---- | 124 12 | 125 01 | 126 08 | 127 11 | 128a ---- | 128b ---- | 128c ---- | 128d ---- | 129a ---- | 129b ---- | 129c ---- | 129d ---- | 130 12 | 131 12 | 132 03 | 133 03

Vehicle 1

23 Veh No: V1

24 Policy No.: 913775645 — 25 Ins Code: 478

☐ Parked ☐ Ped ☐ Pedalcyclist ☐ Resp to Emergency ☐ Hit & Run

26 Driver's First Name: Emily — Initial: G — Last Name: Schemerhorn — 29 Sex: F — 30 Eyes:

27 Number and Street: 221 N Hoopes Ave

28 City: Auburn, NY 13021 — State — Zip

31 State — 32 Driver's License No — 33 DOB (mm dd yy): 05 09 96 — 34 Expires (mm yy)

35 Owner's First Name: Robert — Initial: A — Last Name: Schemerhorn — ☐ Same As Driver

36 Number and Street: 7 Vandenbosch Ave

37 City: Auburn, NY 13021 — State — Zip

38 Make: FORD — 39 Model: 4D — 40 Color: WHI — 41 Year: 10 — 42 Plate No.: FSG1925 — 43 State: NY

44 VIN: 1FAHP3FN3AW180632 — 45 Expires: 20/11

46 Vehicle Removed To: ☐ Driven ☒ Left at Scene ☐ Towed ☐ Impound ☐ Disabled — 47 Authority: ☒ Owner ☐ Driver ☐ Police

48 Alcohol/Drug Test: Given: ☒ No ☐ Yes ☐ Refused — Type: ☐ Breath ☐ Blood ☐ Urine — Results: 0.__ __ % ☐ Pending

49 Hazardous Material: On Board ☐ Spill ☐ — Name or Placard No.

50 Carrier No. ☐ USDOT ☐ Other *

51 Commercial Vehicle Weight: ☐ ≤ 10,000 lbs ☐ 10,001 - 26,000 lbs ☐ ≥ 26,001 lbs

52 Carrier name

Vehicle 2

53 Veh No: V2

54 Policy No.: 905243850 — 55 Ins Code: 134

☐ Parked ☐ Ped ☐ Pedalcyclist ☐ Resp to Emergency ☐ Hit & Run

56 Driver's First Name: Kam — Initial: — Last Name: Cheung — 59 Sex: F — 60 Eyes: 2

57 Number and Street: 595 Windflower Court

58 City: Morganville, NJ 07751-1770 — State — Zip

61 State — 62 Driver's License No — 63 DOB (mm dd yy): 04 17 60 — 64 Expires (mm yy)

65 Owner's First Name: — Initial: — Last Name: — ☒ Same As Driver

66 Number and Street:

67 City — State — Zip

68 Make: ACU — 69 Model: TSX — 70 Color: WT — 71 Year: 12 — 72 Plate No.: C29BKJ — 73 State: NJ

74 VIN: JH4CU2F63CC021077 — 75 Expires: 12/16

76 Vehicle Removed To: ☒ Driven ☐ Left at Scene ☐ Towed ☐ Impound ☐ Disabled — 77 Authority: ☒ Owner ☐ Driver ☐ Police

78 Alcohol/Drug Test: Given: ☒ No ☐ Yes ☐ Refused — Type: ☐ Breath ☐ Blood ☐ Unne — Results: 0.__ __ % ☐ Pending

79 Hazardous Material: On Board ☐ Spill ☐ — Name or Placard No.

80 Carrier No. ☐ USDOT ☐ Other *

81 Commercial Vehicle Weight: ☐ ≤ 10,000 lbs ☐ 10,001 - 26,000 lbs ☐ ≥ 26,001 lbs

82 Carrier name

134 Crash Diagram (NOT TO SCALE)

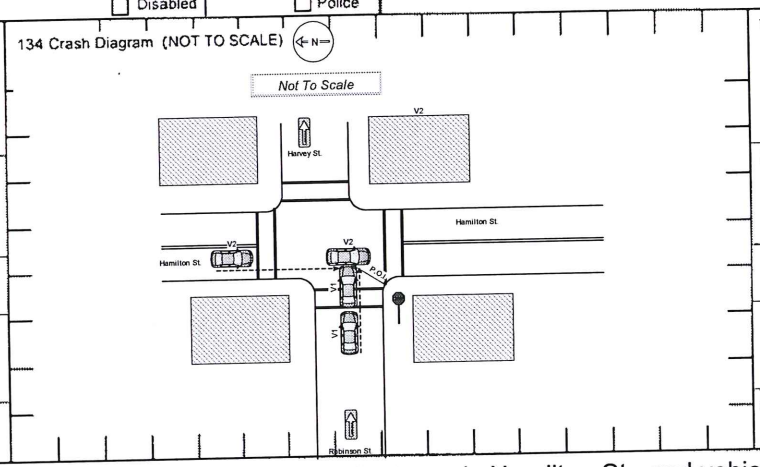

135 Crash Description

Vehicle #1 was traveling on Robinson St. towards Hamilton St., and vehicle #2 was traveling on Hamilton St. towards Robinson St. .

After vehicle #1 came to a stop at the stop sign of Robinson St. and Hamilton St., she made an attempt to pull out on to Hamilton St. . When vehicle #1 pulled out on to Hamilton St., she struck vehicle #2 on the passenger side of her vehicle as she passed the intersection. Each vehicle sustained visible damage.

136 Damage To Other Property: None

Oper. — 137 Charge ☐ Multiple Charges — 138 Summons No. — Oper. — 139 Charge ☐ Multiple Charges — 140 Summons No.

141 Officer's Signature: PO Eric Brown 7222 — 142 Badge No.: 7222 — 143 Reviewed By: JOHN QUICK — Badge No.: 5156 — 144 Case Status: ☐ Pending ☒ Complete

	83	84	85	86	87	88	89	90	91	92	93	94	95	Names & Addresses of Occupants - If Deceased, Date & Time of Death
A														
B														
C														
D														
E														

Page___0f___

New Jersey Police Crash Investigation Report Motor Vehicle Crash Description	Police Dept. New Brunswick Station_____	Code 0 1 Case No. 16-51590

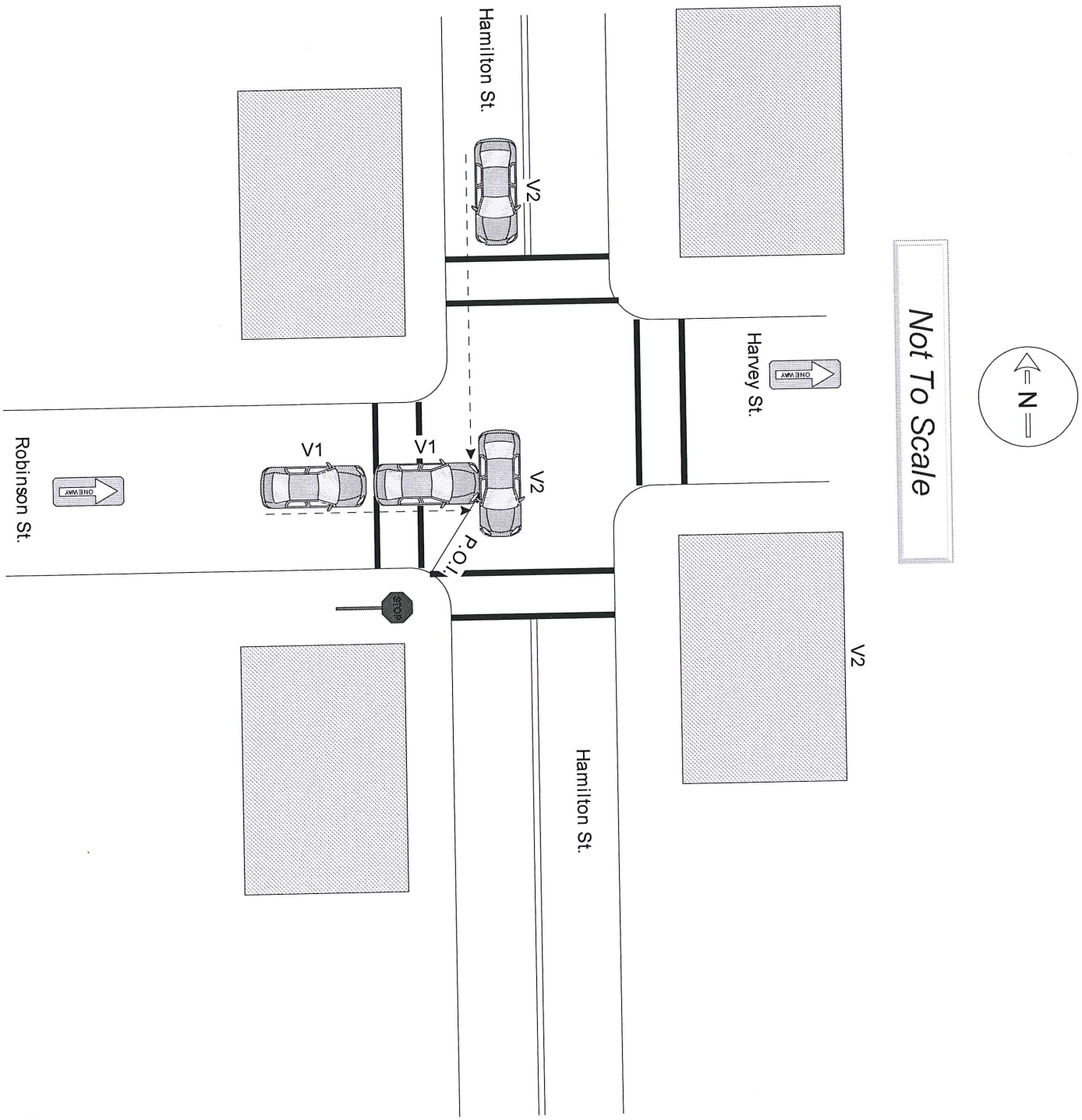

NJTR-1B (rev. 07/2005)

PO Eric Brown 7222
Officer's Signature

7222
Badge Number

Page ____ of ____ ☐ Fatal

New Jersey Police Crash Investigation Report

☒ Reportable ☐ Non-Reportable ☐ Change Report

96 05 | 97 01 | 98 01 | 99 09 | 100 02

1 Case Number: 16-51596

2 Police Dept of: New Brunswick Code: 01

3 Station/Precinct:

4 Date of Crash (mm dd yy): 08 09 16

5 Day of Week: Su M Tu W Th F Sa

6 Time (use 2400 hrs): 07 57

7 Municipality Code: 1 2 1 4

8 Total Killed: 0 0

9 Total Injured: 0 0

10 Crash Occurred On: 254 Easton Avenue (Road Name) Dir

☐ At Intersection with ☐ Feet ☐ Miles ☐ N ☐ E ☐ S ☐ W of:

11 Speed Limit

12 Route No. Suffix 13 Milepost

18 Speed Limit

19 Ramp ☐ To: ☐ From:

17 Cross Road Name

20 Route/Name

☐ NB ☐ EB ☐ SB ☐ WB

21 Latitude 22 Longitude

118a ---- | 118b | 119a 02 | 119b

101 01 | 102 01 | 103 01 | 104 02 | 105 06

23 Veh No: 1

24 Policy No.: 909 889 324

25 Ins Code: 054

☐ Parked ☐ Ped ☐ Pedalcyclist ☐ Resp to Emergency ☐ Hit & Run

26 Driver's First Name: Adriana Initial: Last Name: Dyda-Dyjak

29 Sex: F

27 Number and Street: 55 Davidson Street

30 Eyes: 6

28 City: South River, NJ 08882 State Zip

31 State 32 Driver's License No 33 DOB (mm dd yy): 06 25 66 34 Expires (mm yy)

35 Owner's First Name: Henryk Initial: S Last Name: Dyjak

☐ Same As Driver

36 Number and Street: 55 Davidson Street

37 City: South RIver, NJ 08882 State Zip

38 Make: MITS 39 Model: MONT 40 Color: GRY 41 Year: 200 42 Plate No.: RDH82J 43 State: NJ

44 VIN: JA4MT21H13J038502 45 Expires: 03/17

46 Vehicle Removed To: ☒ Driven ☐ Left at Scene ☐ Towed ☐ Impound ☐ Disabled

47 Authority: ☐ Owner ☒ Driver ☐ Police

53 Veh No: 2

54 Policy No.: 4408 44 74 25

55 Ins Code: 148

☐ Parked ☐ Ped ☐ Pedalcyclist ☐ Resp to Emergency ☒ Hit & Run

56 Driver's First Name: Mahendrab Initial: M Last Name: Patel

59 Sex: m

57 Number and Street: 15 Parkwood Drive

60 Eyes: 1

58 City: South Amboy, NJ 08879 State Zip

61 State 62 Driver's License No 63 DOB (mm dd yy): 10 09 50 64 Expires (mm yy)

65 Owner's First Name: Mahendrab Initial: M Last Name: Patel

☒ Same As Driver

66 Number and Street: 15 Parkwood Drive

67 City: South Amboy, NJ 08879 State Zip

68 Make: FORD 69 Model: FOCUS 70 Color: BLU 71 Year: 200 72 Plate No.: ZZH66U 73 State: NJ

74 VIN: 1FAFP34ZX3W244861 75 Expires: 07/17

76 Vehicle Removed To: ☒ Driven ☐ Left at Scene ☐ Towed ☐ Impound ☐ Disabled

77 Authority: ☒ Owner ☐ Driver ☐ Police

120 ---- | 121 01 | 122 ---- | 123 ---- | 124 10 | 125 09

106 ---- | 107 ---- | 108 01 | 109 01 | 110 01 | 111 01 | 112 ---- | 113 ---- | 114 ---- | 115 ---- | 116 ---- | 117 01

48 Alcohol/Drug Test: Given: ☐ No ☐ Yes ☐ Refused Type: ☐ Breath ☐ Blood ☐ Urine Results: 0.__ __ % ☐ Pending

49 Hazardous Material: On Board ☐ Spill ☐ Name or Placard No.

50 Carrier No. ☐ USDOT ☐ Other *

51 Commercial Vehicle Weight: ☐ ≤ 10,000 lbs ☐ 10,001 - 26,000 lbs ☐ ≥ 26,001 lbs

52 Carrier name

134 Crash Diagram (NOT TO SCALE)

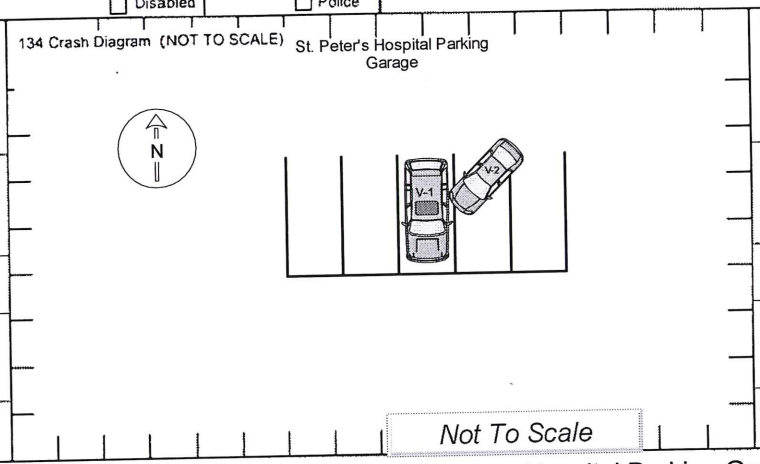

78 Alcohol/Drug Test: Given: ☐ No ☐ Yes ☐ Refused Type: ☐ Breath ☐ Blood ☐ Unne Results: 0.__ __ % ☐ Pending

79 Hazardous Material: On Board ☐ Spill ☐ Name or Placard No.

80 Carrier No. ☐ USDOT ☐ Other *

81 Commercial Vehicle Weight: ☐ ≤ 10,000 lbs ☐ 10,001 - 26,000 lbs ☐ ≥ 26,001 lbs

82 Carrier name

126 11 | 127 11 | 128a 28 | 128b | 128c | 128d | 129a 26 | 129b | 129c | 129d

135 Crash Description

Vehicle #1 was parked (unoccupied) in the St. Peters Hospital Parking Garage, when it was struck by vehicle #2. The driver of vehicle #2 then fled the area. It should be noted that security personnel from the hospital was able to track and contact the owner / driver of vehicle #2, who had initially fled the scene of the accident. The driver was advised to come back to the accident scene. The accident occurred at approximately 2300 on 08/0/8/2016, according to Security personnel.

130 09 | 131 09

136 Damage To Other Property

132 01

Oper. | 137 Charge ☐ Multiple Charges | 138 Summons No. | Oper. 2 | 139 Charge 39:4-129 ☒ Multiple Charges | 140 Summons No. Q 375629

133 01

141 Officer's Signature: PO Tony Ingram 7166

142 Badge No.

143 Reviewed By: JOHN QUICK Badge No.: 5156

144 Case Status: ☐ Pending ☒ Complete

	83	84	85	86	87	88	89	90	91	92	93	94	95	Names & Addresses of Occupants - If Deceased, Date & Time of Death
A	2	01	01	----	65	M	----	----	---	04	04	----	--------	Patel, Mahendrab-15M Parkwood Drive, South Amboy, NJ
B														
C														
D														
E														

New Jersey Police Crash Investigation Report

Motor Vehicle Crash Description

Police Dept. New Brunswick

Station

Code 0 1

Case No. 16-51596

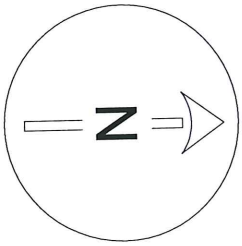

St. Peter's Hospital Parking Garage

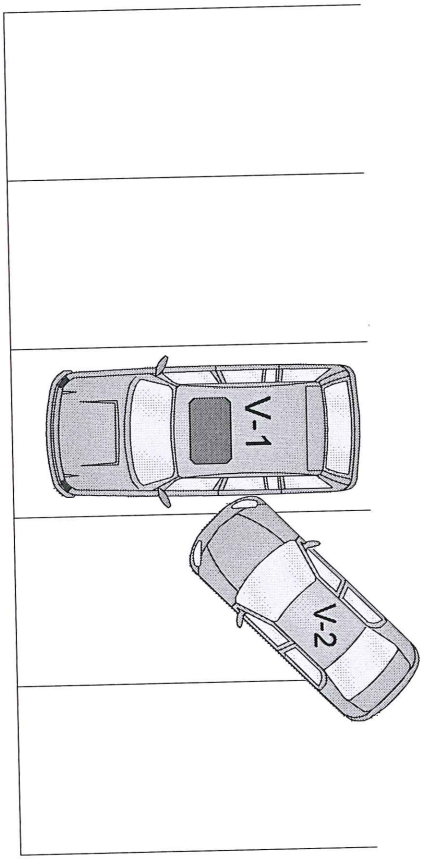

Not To Scale

NJTR-1B (rev. 07/2005)

PO Tony Ingram 7166

Officer's Signature

Badge Number

New Jersey Police Crash Investigation Report

Page ____ of ____ ☐ Fatal ☒ Reportable ☐ Non-Reportable ☐ Change Report

96 01 | 97 01 | 98 01 | 99 02 | 100 01 | 101 02 | 102 01 | 103 01 | 104 02 | 105 02 | 106 ---- | 107 ---- | 108 04 | 109 01 | 110 ---- | 111 ---- | 112 ---- | 113 ---- | 114 ---- | 115 ---- | 116 01 | 117 01

1 Case Number 16-51632

2 Police Dept of New Brunswick Code 0 1

3 Station/Precinct

4 Date of Crash mm dd yy: 08 09 16

5 Day of Week: Su M Tu W Th F Sa — O

6 Time (use 2400 hrs): 12 19

7 Municipality Code: 1 2 1 4

8 Total Killed: 0 0

9 Total Injured: 0 0

10 Crash Occurred On: State Route 18 NB (Road Name) (Dir) — 11 Speed Limit 5 5

☒ At Intersection with ☐ Feet ☐ Miles (14 15) ☐ N ☐ E ☐ S ☐ W (16) of: George Street

12 Route No. Suffix 13 Milepost 18 Speed Limit 2 5

19 ☐ Ramp ☐ To: ☐ From: 17 Cross Road Name ☐ NB ☐ EB ☐ SB ☐ WB

20 Route/Name

21 Latitude . 22 Longitude .

118a 05 | 118b ---- | 119a 25 | 119b ---- | 120 01 | 121 01 | 122 ---- | 123 ---- | 124 11 | 125 01

23 Veh No 1 — 24 Policy No. 9932002402061 — 25 Ins Code 884

☐ Parked ☐ Ped ☐ Pedalcyclist ☐ Resp to Emergency ☐ Hit & Run

26 Driver's First Name: Brielle — Initial — Last Name: Zakashefski — 29 Sex: F

27 Number and Street: 10 Princeton Drive — 30 Eyes: 6

28 City: Middlesex, NJ 08846-1245 — State — Zip

31 State — 32 Driver's License No — 33 DOB mm dd yy: 03 05 94 — 34 Expires mm yy

35 Owner's First Name: Daniel — Initial — Last Name: Zakashefski

☐ Same As Driver

36 Number and Street: 10 Princeton Dr.

37 City: Middlesex, NJ 08846-1245 — State — Zip

38 Make: BMW — 39 Model: X3 — 40 Color: GRA — 41 Year: 05 — 42 Plate No.: A56AAU — 43 State: NJ

44 VIN: WBXPA93435WD10913 — 45 Expires: 08/17

46 Vehicle Removed To: ☒ Driven ☐ Left at Scene ☐ Towed ☐ Impound ☐ Disabled — 47 Authority: ☐ Owner ☒ Driver ☐ Police

REMOVED TO BOYD PRK

53 Veh No 2 — 54 Policy No. 002012841U 7102 9 — 55 Ins Code 355

☐ Parked ☐ Ped ☐ Pedalcyclist ☐ Resp to Emergency ☐ Hit & Run

56 Driver's First Name: Priya — Initial — Last Name: Radhakrishnan — 59 Sex: F

57 Number and Street: 3 Woodmere Road — 60 Eyes: 2

58 City: Monroe Twp, NJ 08831-3283 — State — Zip

61 State — 62 Driver's License No — 63 DOB mm dd yy: 02 09 85 — 64 Expires mm yy

65 Owner's First Name: Priya — Initial — Last Name: Radhakrishnan

☐ Same As Driver

66 Number and Street: 3 Woodmere Road

67 City: Monroe Twp, NJ 08831-3283 — State — Zip

68 Make: BMW — 69 Model: 328 — 70 Color: RD — 71 Year: 11 — 72 Plate No.: ZWH15J — 73 State: NJ

74 VIN: WBADW7C50BE542671 — 75 Expires: 05/17

76 Vehicle Removed To: ☒ Driven ☐ Left at Scene ☐ Towed ☐ Impound ☐ Disabled — 77 Authority: ☐ Owner ☒ Driver ☐ Police

DRIVEN AWAY-BY DRIVER

48 Alcohol/Drug Test: Given: ☒ No ☐ Yes ☐ Refused — Type: ☐ Breath ☐ Blood ☐ Urine — Results: 0.__ __ % ☐ Pending

49 Hazardous Material: On Board ☐ Spill ☐ — Name or Placard No.

50 Carrier No. ☐ USDOT ☐ Other *

51 Commercial Vehicle Weight: ☐ ≤ 10,000 lbs ☐ 10,001 - 26,000 lbs ☐ ≥ 26,001 lbs

52 Carrier name

134 Crash Diagram (NOT TO SCALE)

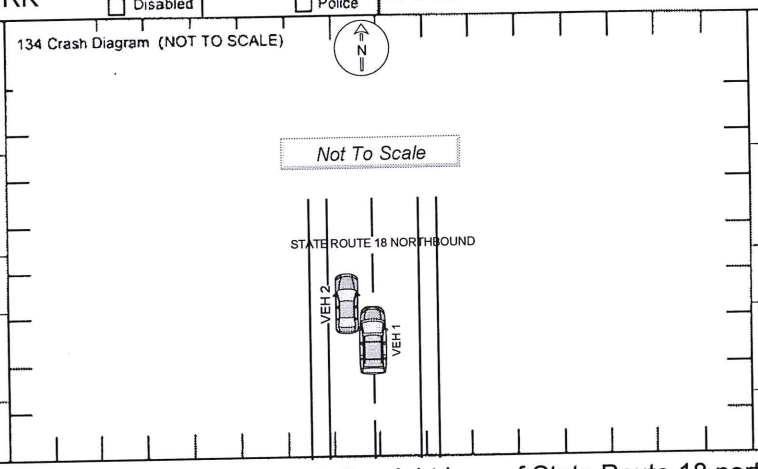

78 Alcohol/Drug Test: Given: ☒ No ☐ Yes ☐ Refused — Type: ☐ Breath ☐ Blood ☐ Unne — Results: 0.__ __ % ☐ Pending

79 Hazardous Material: On Board ☐ Spill ☐ — Name or Placard No.

80 Carrier No. ☐ USDOT ☐ Other *

81 Commercial Vehicle Weight: ☐ ≤ 10,000 lbs ☐ 10,001 - 26,000 lbs ☐ ≥ 26,001 lbs

82 Carrier name

126 04 | 127 04 | 128a 26 | 128b ---- | 128c ---- | 128d ---- | 129a 26 | 129b ---- | 129c ---- | 129d ----

135 Crash Description

Driver 1 stated she was traveling in the right lane of State Route 18 northbound, in the area of Boyd Park. Driver 1 stated she attempted to move to the left lane, and collided with vehicle 2. Driver 1 stated she believed vehicle 2 had already passed her vehicle when she attempted to move left. Driver 2 stated she was traveling in the left lane of State Route 18 northbound. Driver 2 stated vehicle 1 moved into her lane from the right, striking her vehicle. No injuries reported by either driver. Vehicle 1 sustained damage to left front steering gear. Vehicle 2 driven from scene. P.O. M. SMITH 7258

130 11 | 131 11 | 132 04 | 133 04

136 Damage To Other Property

Oper. — 137 Charge ☐ Multiple Charges — 138 Summons No. — Oper. — 139 Charge ☐ Multiple Charges — 140 Summons No.

141 Officer's Signature: PO Mark Smith 7258 — 142 Badge No. — 143 Reviewed By: 5216 — Badge No. — 144 Case Status: ☐ Pending ☒ Complete

	83	84	85	86	87	88	89	90	91	92	93	94	95	Names & Addresses of Occupants - If Deceased, Date & Time of Death
A	1	01	01	----	22	F	----	----	1	04	04	----	--------	Zakashefski, Brielle-10 Princeton Drive, Middlesex, NJ 08846
B	1	04	01	----	11	F	----	----	1	04	04	----	--------	
C	1	06	01	----	8	F	----	----	1	04	04	----	--------	MADDIE PITTMAN, 8 YOA
D	2	01	01	----	31	F	----	----	1	04	04	----	--------	Radhakrishnan, Priya-3 Woodmere Road, Monroe Twp, NJ
E														

New Jersey Police Crash Investigation Report

Motor Vehicle Crash Description

Police Dept. New Brunswick

Station

Code 0 1

Case No. 16-51632

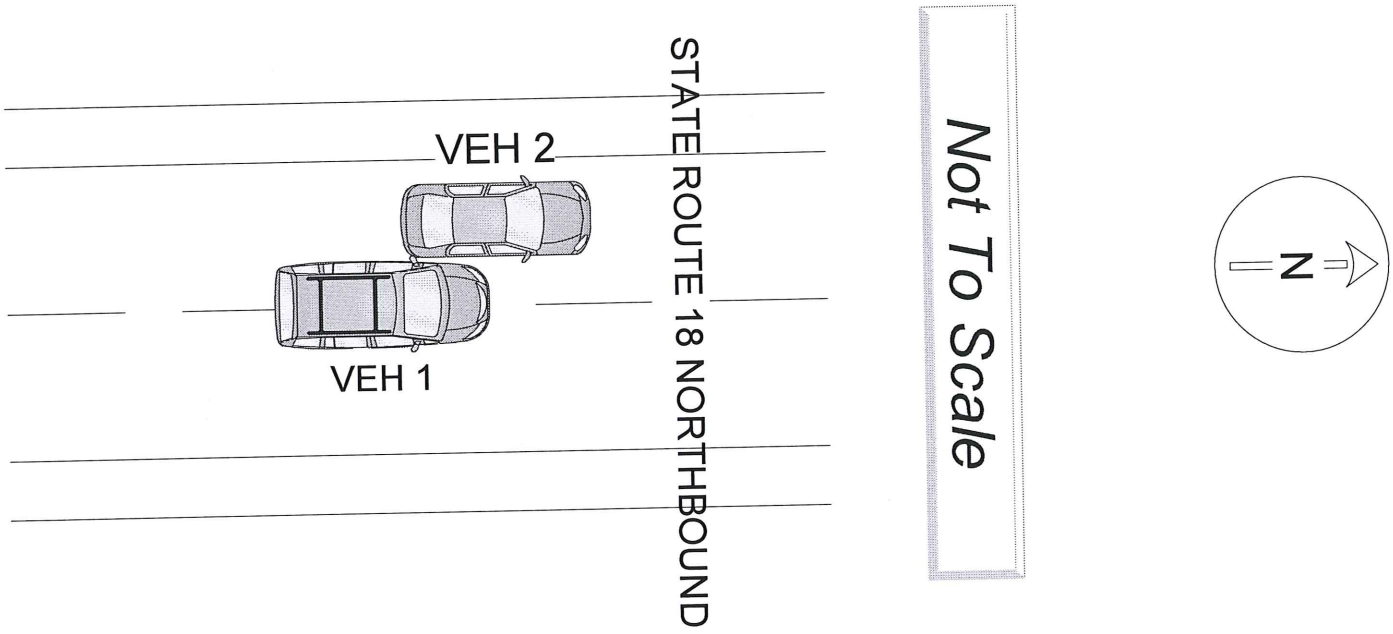

NJTR-1B (rev. 07/2005)

PO Mark Smith 7258

Officer's Signature

Badge Number

New Jersey Police Crash Investigation Report

Page ____ of ____ ☐ Fatal ☒ Reportable ☐ Non-Reportable ☐ Change Report

96 05 | 97 01 | 98 01 | 99 07 | 100 02 | 101 02 | 102 01 | 103 01 | 104 01 | 105 11 | 106 01 | 107 | 108 20 | 109 | 110 02 | 111 | 112 ---- | 113 | 114 03 | 115 | 116 ---- | 117

1 Case Number 16-51652

2 Police Dept of New Brunswick Code 01

3 Station/Precinct

4 Date of Crash mm dd yy: 08 09 16

5 Day of Week: Su M Tu W Th F Sa

6 Time (use 2400 hrs): 14 28

7 Municipality Code: 1 2 1 4

8 Total Killed

9 Total Injured

10 Crash Occurred On: Livingston Avenue (Road Name) Dir

11 Speed Limit

12 Route No. Suffix 13 Milepost 118a 69

18 Speed Limit 118b

☐ At Intersection with ☐ Feet ☐ Miles 14 15 ☐ N ☐ E ☐ S ☐ W 16 of: Ellen Street

17 Cross Road Name ☐ NB ☐ EB ☐ SB ☐ WB 119a

19 ☐ To: Ramp ☐ From: 20 Route/Name

21 Latitude 22 Longitude 119b

23 Veh No 1 | 24 Policy No. ISAH08866260 | 25 Ins Code 0487

☐ Parked ☐ Ped ☐ Pedalcyclist ☐ Resp to Emergency ☐ Hit & Run

26 Driver's First Name Joel Initial Last Name Quinn | 29 Sex M

27 Number and Street 913 Merrit Dr Apt 2b | 30 Eyes 2

28 City Hills Borough, NJ 08844-5317 State Zip

31 State | 32 Driver's License No | 33 DOB mm dd yy 09 15 81 | 34 Expires mm yy

35 Owner's First Name America Initial 1 Last Name Nestle ☐ Same As Driver

36 Number and Street 375 Paramount D

37 City Raynham, MA 02767 State Zip

38 Make ISU | 39 Model NRR | 40 Color WHT | 41 Year 15 | 42 Plate No. XCEZ45 | 43 State NJ

44 VIN JALE5W166F7300587 | 45 Expires 12/16

46 Vehicle Removed To ☒ Driven ☐ Left at Scene ☐ Towed ☐ Impound ☐ Disabled | 47 Authority ☐ Owner ☐ Driver ☐ Police

48 Alcohol/Drug Test Given: ☐ No ☐ Yes ☐ Refused Type: ☐ Breath ☐ Blood ☐ Urine Results: 0.__ __ % ☐ Pending

49 Hazardous Material On Board ☐ Spill ☐ Name or Placard No.

50 Carrier No. ☐ USDOT ☐ Other *

51 Commercial Vehicle Weight ☐ ≤ 10,000 lbs ☐ 10,001 - 26,000 lbs ☐ ≥ 26,001 lbs

52 Carrier name

53 Veh No | 54 Policy No. | 55 Ins Code

☐ Parked ☐ Ped ☐ Pedalcyclist ☐ Resp to Emergency ☐ Hit & Run 120 01

56 Driver's First Name Initial Last Name | 59 Sex 121

57 Number and Street | 60 Eyes

58 City State Zip

61 State | 62 Driver's License No | 63 DOB mm dd yy | 64 Expires mm yy 122 ----

65 Owner's First Name Initial Last Name ☐ Same As Driver 123

66 Number and Street 124 06

67 City State Zip 125

68 Make | 69 Model | 70 Color | 71 Year | 72 Plate No. | 73 State

74 VIN | 75 Expires /

76 Vehicle Removed To ☐ Driven ☐ Left at Scene ☐ Towed ☐ Impound ☐ Disabled | 77 Authority ☐ Owner ☐ Driver ☐ Police

78 Alcohol/Drug Test Given: ☐ No ☐ Yes ☐ Refused Type: ☐ Breath ☐ Blood ☐ Urine Results: 0.__ __ % ☐ Pending 126 ---- 127

79 Hazardous Material On Board ☐ Spill ☐ Name or Placard No. 128a 60 128b

80 Carrier No. ☐ USDOT ☐ Other * 128c 128d

81 Commercial Vehicle Weight ☐ ≤ 10,000 lbs ☐ 10,001 - 26,000 lbs ☐ ≥ 26,001 lbs 129a

82 Carrier name 129b 129c

134 Crash Diagram (NOT TO SCALE)

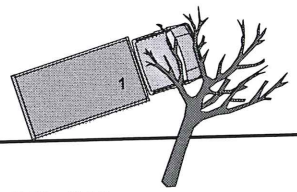

135 Crash Description

Vehicle 1 was pulling out of a legal parking space in front of 47 Ellen Street prior to contact. The roof of the box truck hooked a branch from a small tree. The truck pulled the tree out of the ground and into the side of the truck. I observed damage to the passenger side of the truck (door and side mirror). Driver 1 states that he could not see the branch that was hanging over the street. 130 13 131 03 132

136 Damage To Other Property

Oper. | 137 Charge ☐ Multiple Charges | 138 Summons No. | Oper. | 139 Charge ☐ Multiple Charges | 140 Summons No. 133

141 Officer's Signature PO John DeLiso 7194 | 142 Badge No. | 143 Reviewed By Badge No. 5156 JOHN QUICK | 144 Case Status ☐ Pending ☒ Complete

	83	84	85	86	87	88	89	90	91	92	93	94	95	Names & Addresses of Occupants - If Deceased, Date & Time of Death
A	1	01	01	----	34	M	----	----	---	04	04	----	--------	Quinn, Joel-913 Merrit Dr Apt 2b, Hills Borough, NJ 08844
B														
C														
D														
E														

New Jersey Police Crash Investigation Report

Motor Vehicle Crash Description

Police Dept. New Brunswick

Station

Code 0 1

Case No. 16-51652

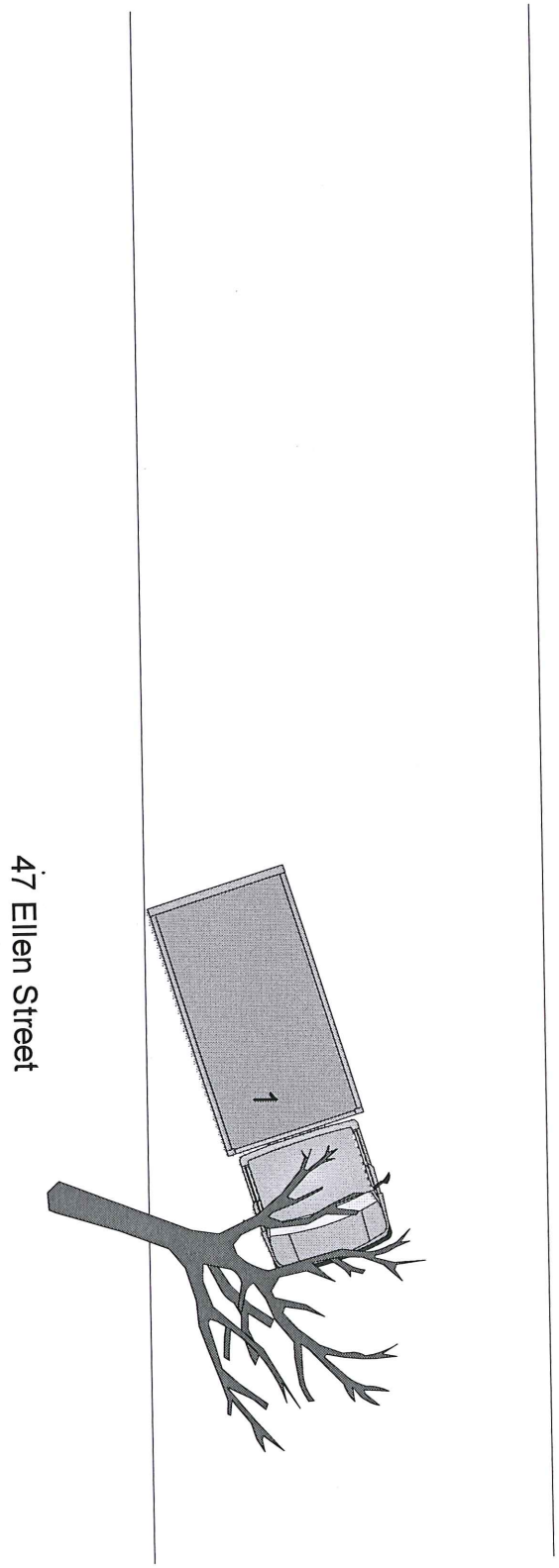

NJTR-1B (rev. 07/2005)

PO John DeLiso 7194

Officer's Signature

Badge Number

Page ____ of 2 ☐ Fatal

New Jersey Police Crash Investigation Report

☒ Reportable ☐ Non-Reportable ☐ Change Report

96 01 | 97 01 | 98 01 | 99 02 | 100 04

1 Case Number 16-51673

2 Police Dept of New Brunswick Code 01

3 Station/Precinct

4 Date of Crash mm 08 dd 09 yy 16

5 Day of Week Su M Tu W Th F Sa

6 Time (use 2400 hrs) 16 37

7 Municipality Code 1214

8 Total Killed 00

9 Total Injured 00

10 Crash Occurred On: State Route 18 SB (Road Name) (Dir)

11 Speed Limit

12 Route No. Suffix 13 Milepost

118a 25 | 118b 25

☐ At Intersection with ☐ Feet ☐ Miles ☐ N ☐ E ☐ S ☐ W of:

14 15 16

17 Cross Road Name

18 Speed Limit

19 ☐ To: Ramp ☐ From:

20 Route/Name

☐ NB ☐ EB ☐ SB ☐ WB

119a 02 | 119b 02

21 Latitude 22 Longitude

101 01 | 102 01 | 103 01 | 104 02 | 105 01

23 Veh No 1

24 Policy No. 192598972

25 Ins Code 003

☐ Parked ☐ Ped ☐ Pedalcyclist ☐ Resp to Emergency ☐ Hit & Run

26 Driver's First Name David Initial Last Name Chan

29 Sex M

27 Number and Street 305 Sanderling Lane

30 Eyes 2

28 City Egg Harbor Twp, NJ 08232-2902 State Zip

31 State 32 Driver's License No 33 DOB mm dd yy 03 29 82 34 Expires mm yy

35 Owner's First Name ☒ Same As Driver David Initial Last Name Chan

36 Number and Street 305 Sanderling Lane

37 City Egg Harbor Twp, NJ 08232-2902 State Zip

38 Make POR 39 Model 911 40 Color GRE 41 Year 12 42 Plate No. D30CLJ 43 State NJ

44 VIN WP0AB2A96CS120773 45 Expires 01/17

46 Vehicle Removed To ☒ Driven ☒ Left at Scene ☐ Towed ☐ Impound ☐ Disabled

47 Authority ☐ Owner ☐ Driver ☐ Police

48 Alcohol/Drug Test Given: ☒ No ☐ Yes ☐ Refused Type: ☐ Breath ☐ Blood ☐ Urine Results: 0.__ __ % ☐ Pending

49 Hazardous Material On Board ☐ Spill ☐ Name or Placard No.

50 Carrier No. ☐ USDOT ☐ Other *

51 Commercial Vehicle Weight ☐ ≤ 10,000 lbs ☐ 10,001 - 26,000 lbs ☐ ≥ 26,001 lbs

52 Carrier name

106 ---- | 107 ---- | 108 01 | 109 25 | 110 01 | 111 02 | 112 ---- | 113 ---- | 114 ---- | 115 00 | 116 03 | 117 03

54 Policy No. 8652397

55 Ins Code 516

53 Veh No 2

☐ Parked ☐ Ped ☐ Pedalcyclist ☐ Resp to Emergency ☐ Hit & Run

120 01

56 Driver's First Name David Initial Last Name Chan

59 Sex M

57 Number and Street 305 Sanderling Lane

60 Eyes 2

58 City Egg Harbor Twp, NJ 08232-2902 State Zip

61 State 62 Driver's License No 63 DOB mm dd yy 03 29 82 64 Expires mm yy

65 Owner's First Name ☒ Same As Driver Jose Initial Last Name Rodriguez

66 Number and Street 82 Winding Woods Drive

67 City Sayreville NJ 08872 State Zip

68 Make PET 69 Model 386 70 Color WHI 71 Year 10 72 Plate No. AT898F 73 State NJ

74 VIN 1XPHD49X8AD795032 75 Expires 06/17

76 Vehicle Removed To ☒ Driven ☒ Left at Scene ☐ Towed ☐ Impound ☐ Disabled

77 Authority ☐ Owner ☐ Driver ☐ Police

78 Alcohol/Drug Test Given: ☒ No ☐ Yes ☐ Refused Type: ☐ Breath ☐ Blood ☐ Urine Results: 0.__ __ % ☐ Pending

79 Hazardous Material On Board ☐ Spill ☐ Name or Placard No.

80 Carrier No. ☐ USDOT ☐ Other *

81 Commercial Vehicle Weight ☐ ≤ 10,000 lbs ☐ 10,001 - 26,000 lbs ☐ ≥ 26,001 lbs

82 Carrier name

122 ---- | 123 ---- | 124 08 | 125 01 | 126 ---- | 127 ---- | 128a 26 | 128b ---- | 128c ---- | 128d ---- | 129a 26 | 129b ---- | 129c ---- | 129d ----

134 Crash Diagram (NOT TO SCALE)

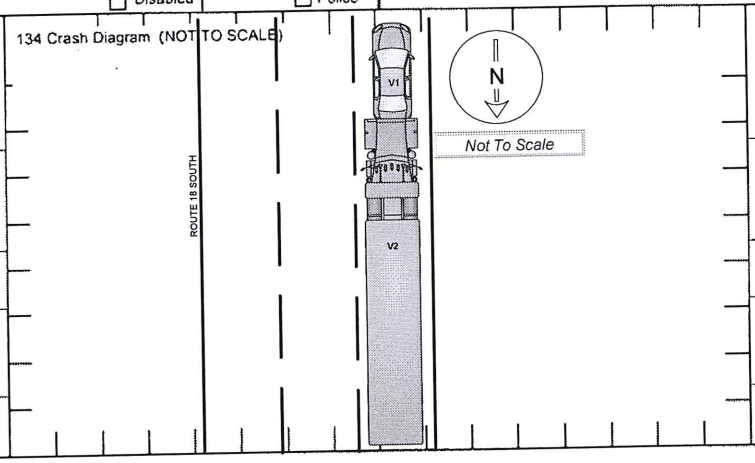

135 Crash Description See Page 2.

130 06 | 131 06 | 132 12 | 133 12

136 Damage To Other Property

Oper. 137 Charge ☐ Multiple Charges 138 Summons No. Oper. 139 Charge ☐ Multiple Charges 140 Summons No.

141 Officer's Signature PO Anthony Jones 7337

142 Badge No. 7337

143 Reviewed By 5212 Badge No.

144 Case Status ☐ Pending ☒ Complete

	83	84	85	86	87	88	89	90	91	92	93	94	95	Names & Addresses of Occupants - If Deceased, Date & Time of Death
A	1	01	01	----	34	M	----	----	1	09	04	----	--------	Chan, David-305 Sanderling Lane, Egg Harbor Twp, NJ 08232
B	2	01	01	----	51	M	----	----	1	09	04	----	--------	Rodriguez, Jose-82 Winding Woods Drive, Sayreville NJ 08872
C														
D														
E														

Page _____ of _____

New Jersey Police Crash Investigation Report

Motor Vehicle Crash Description

Police Dept: New Brunswick Code: 01

Station: _____ Case No: 16-51673

(Refer to vehicle by number)

ALL INVOLVED	Veh Occ 83	Pos In/On 84	Eject 85	Phys Cond 86	Age 87	Sex 88	Loc Inj 89	Type Inj 90	Ref Med 91	Equip Avail 92	Equip Used 93	Bag Depl 94	Hosp Code 95	Names & Addresses of Occupants - If Deceased, Date & Time of Death
F														
G														
H														
I														
J														

135 Crash Description

Driver 1 stated that he was stopped in traffic when his vehicle was suddenly hit from behind. There was visible tire marks on the road way, showing that vehicle 1 was stopped and the brakes were being applied by driver 1 during the crash. Driver 1 had no visible signs of injury and refused medical attention. There was minor damage to the rear of vehicle 1.

Driver 2 stated that while traveling south on Route 18, he did not see any cars in front of him. Driver 2 stated that he did not see vehicle 1 until he had already hit it with his vehicle. Driver 2 had no visible signs of injury and refused medical attention. There was minor damage to the front of vehicle 2.

PO Anthony Jones 7337

Officer's Signature

7337

Badge Number

NJTR-1A (rev. 07/2005)

New Jersey Police Crash Investigation Report

Motor Vehicle Crash Description

Police Dept. New Brunswick

Station

Code 0 1

Case No. 16-51673

ROUTE 18 SOUTH



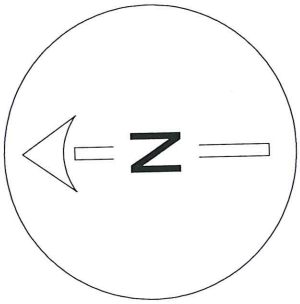

Not To Scale

PO Anthony Jones 7337

Officer's Signature

7337

Badge Number

New Jersey Police Crash Investigation Report

Page ____ of ____ ☐ Fatal ☐ Reportable ☒ Non-Reportable ☐ Change Report

96 05 | 97 01 | 98 01 | 99 07 | 100 01 | 101 01 | 102 01 | 103 01 | 104 02 | 105 01 | 106 ---- | 107 ---- | 108 01 | 109 01 | 110 00 | 111 00 | 112 00 | 113 00 | 114 13 | 115 03 | 116 04 | 117 04

1 Case Number: 16-51681

2 Police Dept of: New Brunswick — Code: 01

3 Station/Precinct:

4 Date of Crash (mm dd yy): 08 09 16

5 Day of Week: Su M T W Th F Sa — 0

6 Time (use 2400 hrs): 17 26

7 Municipality Code: 1 2 1 4

8 Total Killed: 0 0

9 Total Injured: 0 0

10 Crash Occurred On: George Street (Road Name) Dir

☒ At Intersection with ☐ Feet ☐ Miles (14 15) ☐ N ☐ E ☐ S ☐ W (16) of: Nichol Avenue

11 Speed Limit: 2 5

12 Route No. Suffix 13 Milepost

18 Speed Limit: 2 5

17 Cross Road Name

19 ☐ To: ☐ Ramp ☐ From:

20 Route/Name

☐ NB ☐ EB ☐ SB ☐ WB

21 Latitude . 22 Longitude .

118a 00 | 118b ---- | 119a 25 | 119b ----

23 Veh No: 01 — 24 Policy No.: 939-012-732 — 25 Ins Code: 012

☐ Parked ☐ Ped ☐ Pedalcyclist ☐ Resp to Emergency ☐ Hit & Run

26 Driver's First Name: Kathleen — Initial — Last Name: Otoole — 29 Sex: F — 30 Eyes: 4

27 Number and Street: 6 Goldfinch Court

28 City: Annandale, NJ 08801-4004 — State — Zip

31 State — 32 Driver's License No — 33 DOB (mm dd yy): 07 02 63 — 34 Expires (mm yy)

35 Owner's First Name — Initial — Last Name

☒ Same As Driver

36 Number and Street

37 City — State — Zip

38 Make: VW — 39 Model: JET — 40 Color: BL — 41 Year: 09 — 42 Plate No.: K46AFR — 43 State: NJ

44 VIN: 3VWRZ71K89M094044 — 45 Expires: 10/16

46 Vehicle Removed To: ☒ Driven ☐ Left at Scene ☐ Towed ☐ Impound ☐ Disabled — 47 Authority: ☐ Owner ☐ Driver ☐ Police

48 Alcohol/Drug Test: Given: ☒ No ☐ Yes ☐ Refused — Type: ☐ Breath ☐ Blood ☐ Urine — Results: 0.__ __ % ☐ Pending

49 Hazardous Material: On Board ☐ Spill ☐ — Name or Placard No.

50 Carrier No. ☐ USDOT ☐ Other *

51 Commercial Vehicle Weight: ☐ ≤ 10,000 lbs ☐ 10,001 - 26,000 lbs ☐ ≥ 26,001 lbs

52 Carrier name

134 Crash Diagram (NOT TO SCALE)

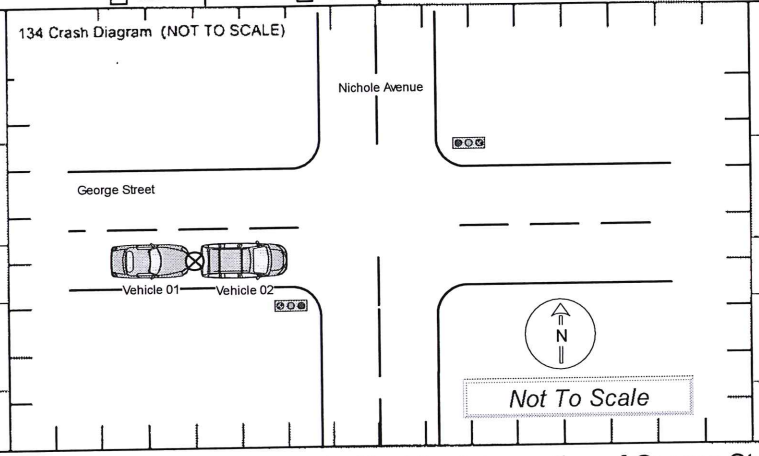

57 Number and Street: 533 Allgair Avenue

58 City: No. Brunswick, NJ 08902-2907 — State — Zip

61 State — 62 Driver's License No — 63 DOB (mm dd yy): 04 09 80 — 64 Expires (mm yy)

65 Owner's First Name — Initial — Last Name

☐ Same As Driver — Ezequiel — Salazar

66 Number and Street: 533 Allgair Avenue

67 City: No. Brunswick, NJ 08902-2907 — State — Zip

68 Make: HON — 69 Model: ODY — 70 Color: BK — 71 Year: 16 — 72 Plate No.: X40GPK — 73 State: NJ

74 VIN: 5FNRL5H34GB101161 — 75 Expires: 05/19

76 Vehicle Removed To: ☒ Driven ☐ Left at Scene ☐ Towed ☐ Impound ☐ Disabled — 77 Authority: ☐ Owner ☐ Driver ☐ Police

78 Alcohol/Drug Test: Given: ☒ No ☐ Yes ☐ Refused — Type: ☐ Breath ☐ Blood ☐ Unne — Results: 0.__ __ % ☐ Pending

79 Hazardous Material: On Board ☐ Spill ☐ — Name or Placard No.

80 Carrier No. ☐ USDOT ☐ Other *

81 Commercial Vehicle Weight: ☐ ≤ 10,000 lbs ☐ 10,001 - 26,000 lbs ☐ ≥ 26,001 lbs

82 Carrier name

126 03 | 127 03 | 128a 26 | 128b ---- | 128c ---- | 128d ---- | 129a 26 | 129b ---- | 129c ---- | 129d ----

135 Crash Description

Vehicle 01 was traveling behind Vehicle 02 at the intersection of George Street and Nichol Avenue. Vehicle 02 was stopped at the traffic light when Vehicle 01 struck the rear of Vehicle 02. Vehicle 02 sustained minor scratches to the rear bumper. There were no injuries at this time.

130 12 | 131 12

136 Damage To Other Property — 132 06

Oper. — 137 Charge ☐ Multiple Charges — 138 Summons No. — Oper. — 139 Charge ☐ Multiple Charges — 140 Summons No. — 133 06

141 Officer's Signature: PO Richard Regan 7313 — 142 Badge No.: 7313 — 143 Reviewed By: 5212 — Badge No. — 144 Case Status: ☐ Pending ☒ Complete

	83	84	85	86	87	88	89	90	91	92	93	94	95	Names & Addresses of Occupants - If Deceased, Date & Time of Death
A	1	01	01	----	53	F	----	----	---	09	00	----	--------	Otoole, Kathleen-6 Goldfinch Court, Annandale, NJ 08801
B	2	01	01	----	36	F	----	----	---	09	00	----	--------	Salazar, Raquel-533 Allgair Avenue, No. Brunswick, NJ
C														
D														
E														

Page___0f___

New Jersey Police Crash Investigation Report Motor Vehicle Crash Description	Police Dept. New Brunswick Station_____	Code 0 1 Case No. 16-51681

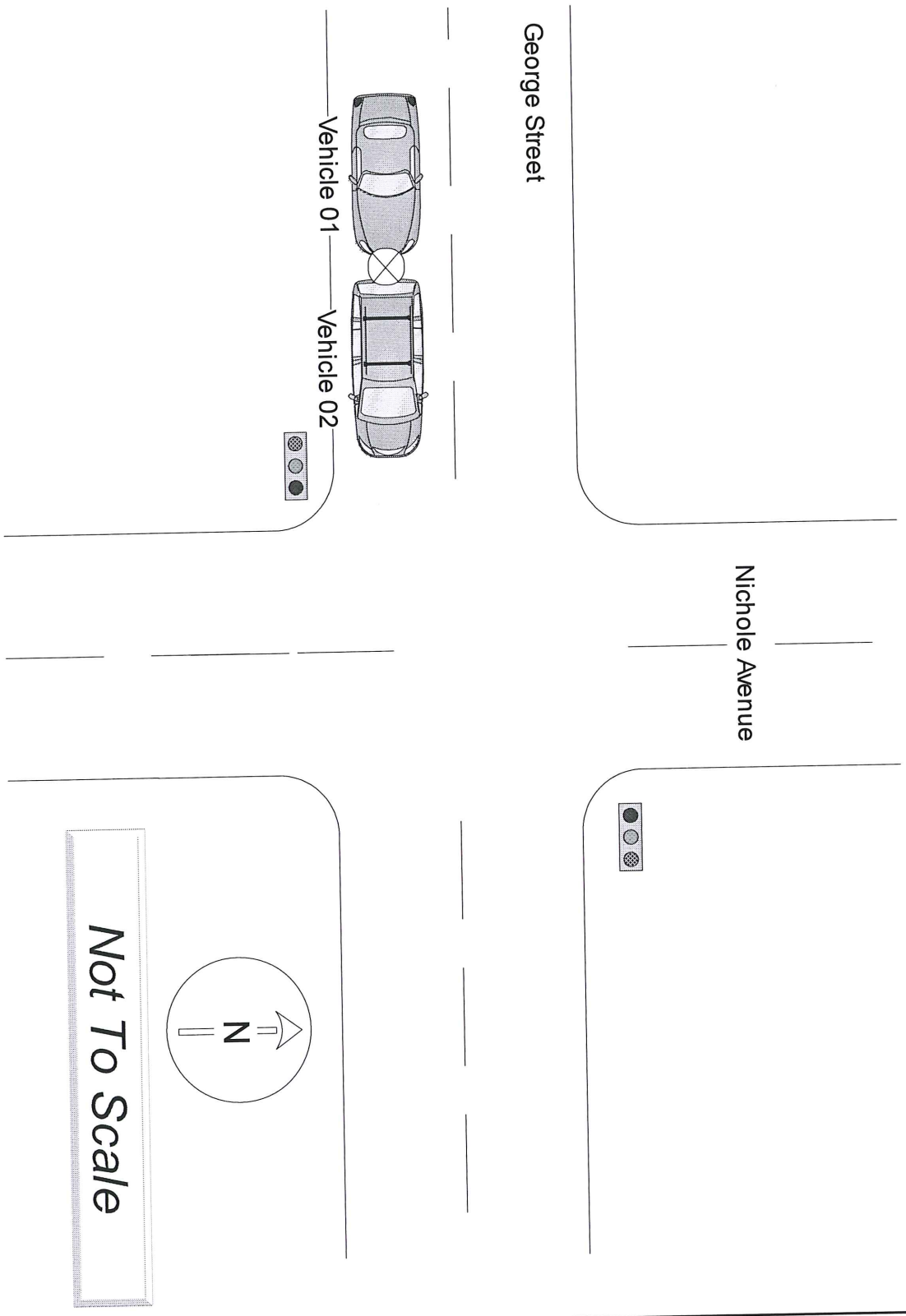

NJTR-1B (rev. 07/2005)

PO Richard Regan 7313
Officer's Signature

7313
Badge Number

Page ____ of 2 ☐ Fatal

New Jersey Police Crash Investigation Report

☒ Reportable ☐ Non-Reportable ☐ Change Report

96 05 | 97 01 | 98 01 | 99 07 | 100 01 | 101 02 | 102 01 | 103 01 | 104 02 | 105 08 | 106 ---- | 107 ---- | 108 01 | 109 04 | 110 01 | 111 01 | 112 ---- | 113 ---- | 114 ---- | 115 ---- | 116 04 | 117 04

1 Case Number 16-51684

2 Police Dept of New Brunswick Code 01

3 Station/Precinct

4 Date of Crash mm dd yy: 08 09 16

5 Day of Week: Su M Tu W Th F Sa

6 Time (use 2400 hrs): 17 43

7 Municipality Code: 1 2 1 4

8 Total Killed: 0 0

9 Total Injured: 0 0

10 Crash Occurred On: Cliffe Street (Road Name) Dir

11 Speed Limit: 2 5

12 Route No. Suffix 13 Milepost

14 20 15 ☐ At Intersection with ☒ Feet ☐ Miles

16 ☐ N ☐ E ☐ S ☒ W of: S Ward Street

18 Speed Limit: 2 5

17 Cross Road Name

19 ☐ To: Ramp ☐ From:

20 Route/Name

☐ NB ☐ EB ☐ SB ☐ WB

21 Latitude . 22 Longitude .

118a 25 | 118b ---- | 119a 02 | 119b ----

23 Veh No 1 | 24 Policy No. 203332123 | 25 Ins Code 217

☐ Parked ☐ Ped ☐ Pedalcyclist ☐ Resp to Emergency ☐ Hit & Run

26 Driver's First Name: Johan Initial: E Last Name: Rojas-Hilario | 29 Sex: M

27 Number and Street: 455 Franklin Blvd | 30 Eyes: 2

28 City: Somerset NJ 08873 State Zip

31 State | 32 Driver's License No | 33 DOB mm dd yy: 07 28 90 | 34 Expires mm yy

35 Owner's First Name: Johan Initial: E Last Name: Rojas-Hilario ☐ Same As Driver

36 Number and Street: 455 Franklin Blvd

37 City: Somerset NJ 08873 State Zip

38 Make: NIS | 39 Model: MAX | 40 Color: SILV | 41 Year: 09 | 42 Plate No.: H90FCZ | 43 State: NJ

44 VIN: 1N4AA51E89C816691 | 45 Expires: 02/17

46 Vehicle Removed To ☐ Driven ☒ Left at Scene ☐ Towed ☐ Impound ☐ Disabled

47 Authority ☐ Owner ☐ Driver ☐ Police

53 Veh No 2 | 54 Policy No. 4435-26-09-08 | 55 Ins Code 100

☐ Parked ☐ Ped ☐ Pedalcyclist ☐ Resp to Emergency ☐ Hit & Run

56 Driver's First Name: Pedro Initial: Last Name: Garcia-Santiago | 59 Sex: M

57 Number and Street: 32 Reservoir Ave Apt 2LF | 60 Eyes: 2

58 City: New Brunswick, NJ 08901 State Zip

61 State | 62 Driver's License No | 63 DOB mm dd yy: 11 28 87 | 64 Expires mm yy

65 Owner's First Name: Florentin Initial: Last Name: Herrera-Moralez ☐ Same As Driver

66 Number and Street: 32 Reservoir Ave Apt 2LF

67 City: New Brunswick, NJ 08901 State Zip

68 Make: HON | 69 Model: PIL | 70 Color: SL | 71 Year: 03 | 72 Plate No.: C99GMB | 73 State: NJ

74 VIN: 2HKYF18163H544398 | 75 Expires: 04/17

76 Vehicle Removed To ☒ Driven ☐ Left at Scene ☐ Towed ☐ Impound ☐ Disabled

77 Authority ☐ Owner ☒ Driver ☐ Police

48 Alcohol/Drug Test: Given: ☐ No ☐ Yes ☐ Refused; Type: ☐ Breath ☐ Blood ☐ Urine; Results: 0.__ __ %; ☐ Pending

49 Hazardous Material: On Board ☐ Spill ☐ Name or Placard No.

50 Carrier No. ☐ USDOT ☐ Other *

51 Commercial Vehicle Weight: ☐ ≤ 10,000 lbs ☐ 10,001 - 26,000 lbs ☐ ≥ 26,001 lbs

52 Carrier name

134 Crash Diagram (NOT TO SCALE)

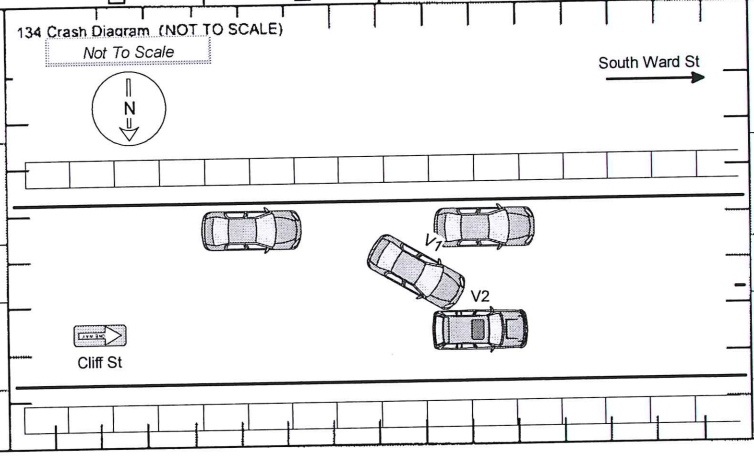

78 Alcohol/Drug Test: Given: ☐ No ☐ Yes ☐ Refused; Type: ☐ Breath ☐ Blood ☐ Urine; Results: 0.__ __ %; ☐ Pending

79 Hazardous Material: On Board ☐ Spill ☐ Name or Placard No.

80 Carrier No. ☐ USDOT ☐ Other *

81 Commercial Vehicle Weight: ☐ ≤ 10,000 lbs ☐ 10,001 - 26,000 lbs ☐ ≥ 26,001 lbs

82 Carrier name

126 11 | 127 11 | 128a 26 | 128b ---- | 128c ---- | 128d ---- | 129a 26 | 129b ---- | 129c ---- | 129d ----

135 Crash Description

130 01 | 131 01 | 132 07 | 133 07

136 Damage To Other Property

Oper. | 137 Charge ☐ Multiple Charges | 138 Summons No. | Oper. | 139 Charge ☐ Multiple Charges | 140 Summons No.

141 Officer's Signature: PO Reinaldo Rodriguez 7251 | 142 Badge No. 7251 | 143 Reviewed By 5212 Badge No. | 144 Case Status ☐ Pending ☒ Complete

	83	84	85	86	87	88	89	90	91	92	93	94	95	Names & Addresses of Occupants - If Deceased, Date & Time of Death
A	1	01	01	----	Clic	M	----	----	1	04	04	----	--------	Rojas-Hilario, Johan-455 Franklin Blvd, Somerset NJ 08873
B	2	01	01	----	Clic	M	----	----	1	04	04	----	--------	Garcia-Santiago, Pedro-32 Reservoir Ave Apt 2LF, New
C														
D														
E														

Page _____ of _____

New Jersey Police Crash Investigation Report

Motor Vehicle Crash Description

Police Dept: New Brunswick Code: 01

Station: _____ Case No: 16-51684

(Refer to vehicle by number)

ALL INVOLVED	Veh Occ 83	Pos In/On 84	Eject 85	Phys Cond 86	Age 87	Sex 88	Loc Inj 89	Type Inj 90	Ref Med 91	Equip Avail 92	Equip Used 93	Bag Depl 94	Hosp Code 95	Names & Addresses of Occupants - If Deceased, Date & Time of Death
F														
G														
H														
I														
J														

135 Crash Description

Vehicle 1 attempting to parallel park was struck by vehicle 2 which was traveling west on Cliff St attempting to pass vehicle 1 on right side. Driver 1 stated he stopped and was attempting to parallel park and as he was backing and turning his vehicle into parking spot vehicle 2 attempted to pass him on right side and struck his vehicle. Driver 2 stated vehicle 1 stopped in front of him and he proceeded to pass vehicle 1 on right, at which point vehicle 1 started to back up and turned into his vehicle.

PO Reinaldo Rodriguez 7251

Officer's Signature

7251

Badge Number

NJTR-1A (rev. 07/2005)

Page___0f___

New Jersey Police Crash Investigation Report Motor Vehicle Crash Description	Police Dept. New Brunswick Station_____	Code 0 1 Case No. 16-51684

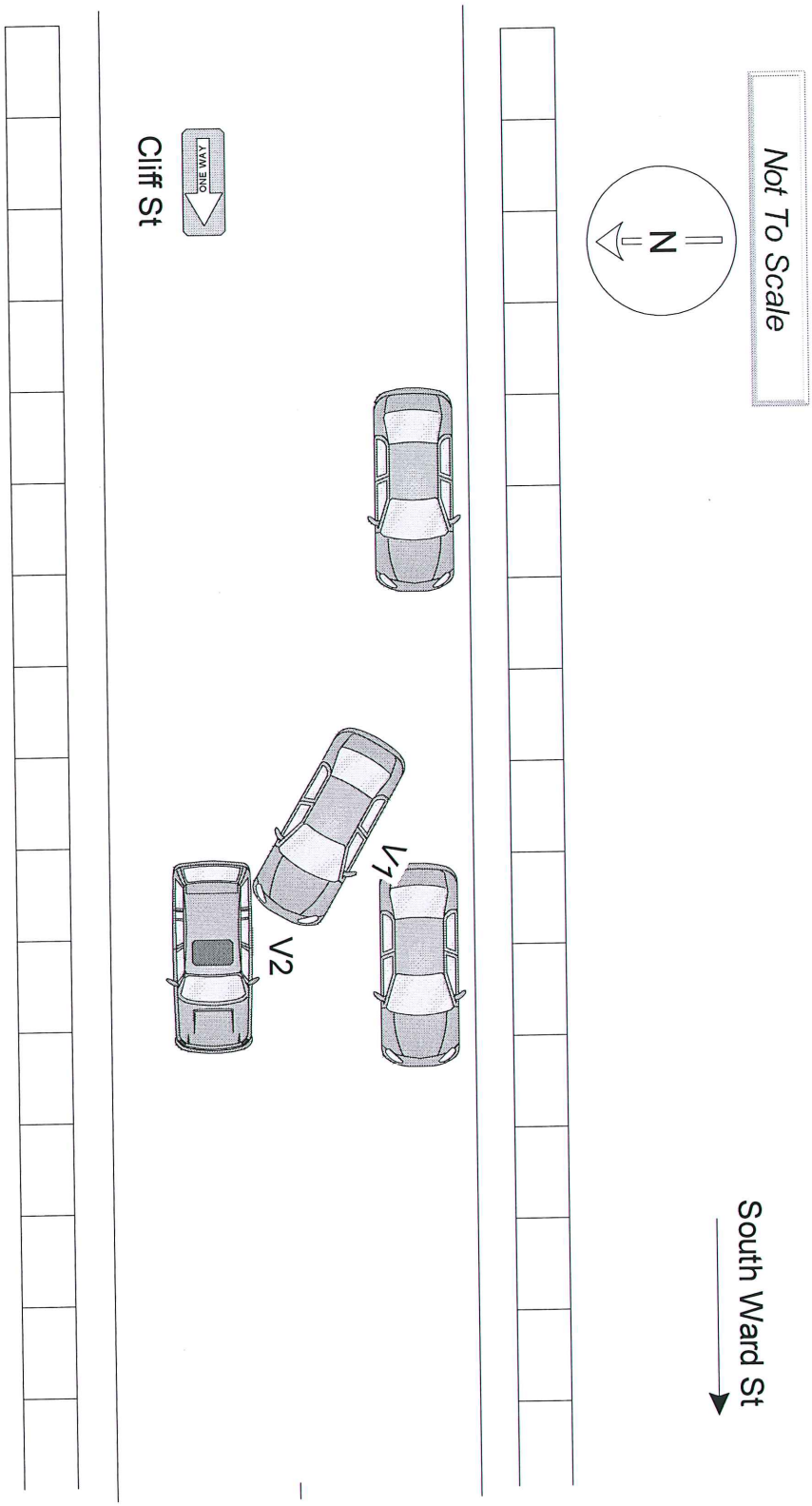

NJTR-1B (rev. 07/2005)

PO Reinaldo Rodriguez 7251
Officer's Signature

7251
Badge Number

Page 1 of 1 ☐ Fatal

New Jersey Police Crash Investigation Report

☒ Reportable ☐ Non-Reportable ☐ Change Report

96	04
97	01
98	01
99	07
100	02
101	02
102	01
103	01
104	02
105	01
106	02
107	02
108	01
109	01
110	01
111	01
112	----
113	----
114	----
115	----
116	----
117	----

1 Case Number 16-51695

2 Police Dept of New Brunswick Code 0 1

3 Station/Precinct

4 Date of Crash mm dd yy: 08 09 16

5 Day of Week: Su M Tu W Th F Sa

6 Time (use 2400 hrs): 18 45

7 Municipality Code: 1 2 1 4

8 Total Killed: -- --

9 Total Injured: -- --

10 Crash Occurred On 332 Suydam Street (Road Name) Dir

☐ At Intersection with ☐ Feet ☐ Miles ☐ N ☐ E ☐ S ☐ W of:

11 Speed Limit

12 Route No. Suffix 13 Milepost 18 Speed Limit

17 Cross Road Name

19 ☐ To: ☐ Ramp ☐ From:

20 Route/Name

☐ NB ☐ EB ☐ SB ☐ WB

21 Latitude 22 Longitude

118a	25
118b	
119a	02
119b	

23 Veh No 1 | 24 Policy No. 910541747 | 25 Ins Code 135

☐ Parked ☐ Ped ☐ Pedalcyclist ☐ Resp to Emergency ☐ Hit & Run

26 Driver's First Name ARLENE Initial Last Name CASTRO | 29 Sex F

27 Number and Street 19a Dellwood Ln | 30 Eyes 2

28 City Somerset, NJ 08873-1551 State Zip

31 State | 32 Driver's License No | 33 DOB mm dd yy 04 16 87 | 34 Expires mm yy

35 Owner's First Name Initial Last Name

☒ Same As Driver

36 Number and Street

37 City State Zip

38 Make FORD | 39 Model EPR | 40 Color BLU | 41 Year 200 | 42 Plate No. M57GUA | 43 State NJ

44 VIN 1FMZU73E12ZC10046 | 45 Expires 06/17

46 Vehicle Removed To ☐ Driven ☐ Left at Scene ☐ Towed ☐ Impound ☐ Disabled | 47 Authority ☐ Owner ☐ Driver ☐ Police

53 Veh No 2 | 54 Policy No. 02861472-0 | 55 Ins Code 135

☐ Parked ☐ Ped ☐ Pedalcyclist ☐ Resp to Emergency ☐ Hit & Run

56 Driver's First Name FRANKLIN Initial Last Name DIAZ | 59 Sex M

57 Number and Street 25 Lorain St | 60 Eyes 1

58 City New Brunswick, NJ 08901-2222 State Zip

61 State | 62 Driver's License No | 63 DOB mm dd yy 05 19 79 | 64 Expires mm yy

65 Owner's First Name Initial Last Name

☐ Same As Driver D R PAINTING

66 Number and Street 25 LARAIN STREET

67 City NEW BRUNSWICK NJ 08901 State Zip

68 Make FORD | 69 Model E350 | 70 Color WHI | 71 Year 201 | 72 Plate No. XCCJ22 | 73 State NJ

74 VIN 1FBNE3BL1BDA40412 | 75 Expires

76 Vehicle Removed To ☐ Driven ☐ Left at Scene ☐ Towed ☐ Impound ☐ Disabled | 77 Authority ☐ Owner ☐ Driver ☐ Police

119b	
120	01
121	01
122	----
123	----
124	01
125	01
126	11
127	11
128a	26
128b	
128c	
128d	
129a	26
129b	
129c	
129d	
130	06
131	
132	12
133	

48 Alcohol/Drug Test
Given: ☐ No ☐ Yes ☐ Refused
Type: ☐ Breath ☐ Blood ☐ Urine
Results: 0.__ __ % ☐ Pending

49 Hazardous Material
On Board ☐ Spill ☐ Name or Placard No.

50 Carrier No. ☐ USDOT ☐ Other *

51 Commercial Vehicle Weight
☐ ≤ 10,000 lbs
☐ 10,001 - 26,000 lbs
☐ ≥ 26,001 lbs

52 Carrier name

134 Crash Diagram

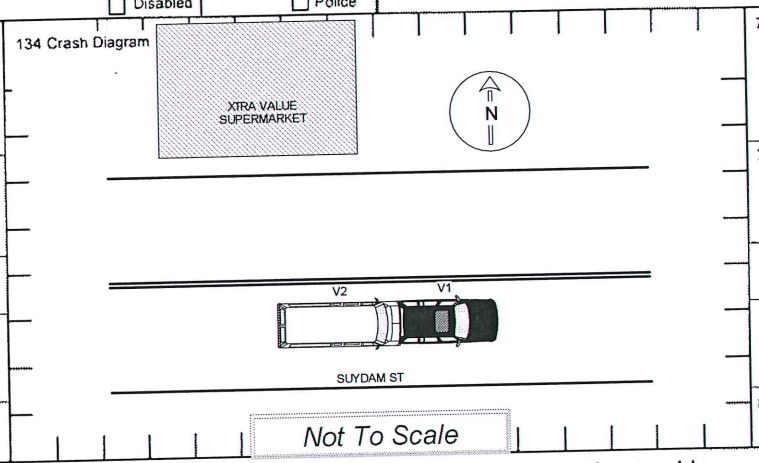

78 Alcohol/Drug Test
Given: ☐ No ☐ Yes ☐ Refused
Type: ☐ Breath ☐ Blood ☐ Unne
Results: 0.__ __ % ☐ Pending

79 Hazardous Material
On Board ☐ Spill ☐ Name or Placard No.

80 Carrier No. ☐ USDOT ☐ Other *

81 Commercial Vehicle Weight
☐ ≤ 10,000 lbs
☐ 10,001 - 26,000 lbs
☐ ≥ 26,001 lbs

82 Carrier name

135 Crash Description

Driver #1 states while stopping to allow pedestrians to cross the road her vehicle was struck from behind by vehicle #2. Driver #2 states that the vehicle in front of him (vehicle #1) stopped suddenly causing him to hit the car. The driver and passenger of vehicle #1 was transported to RWJUH with complaints of pain.

136 Damage To Other Property

Oper. | 137 Charge ☐ Multiple Charges | 138 Summons No. | Oper. | 139 Charge ☐ Multiple Charges | 140 Summons No.

141 Officer's Signature PO Daniel Williams 7268 | 142 Badge No. | 143 Reviewed By 5212 Badge No. | 144 Case Status ☐ Pending ☒ Complete

	83	84	85	86	87	88	89	90	91	92	93	94	95	Names & Addresses of Occupants - If Deceased, Date & Time of Death
A	1	01	01	04	29	F	09	08	2	09	09	----	6102	CASTRO, ARLENE-19a Dellwood Ln, Somerset, NJ 08873
B	1	03	01	04	32	M	07	08	2	09	09	----	6102	McQueen, Michael-19A Dellwood LN Somerset NJ 08902
C	1	04	01	----	3	F	----	----	1	05	05	----	--------	McQueen, Jae'lannie-
D	2	01	01	----	37	M	----	----	1	----	----	----	--------	
E														

Page___0f___

New Jersey Police Crash Investigation Report Motor Vehicle Crash Description	Police Dept. New Brunswick Station_____	Code 0 1 Case No. 16-51695

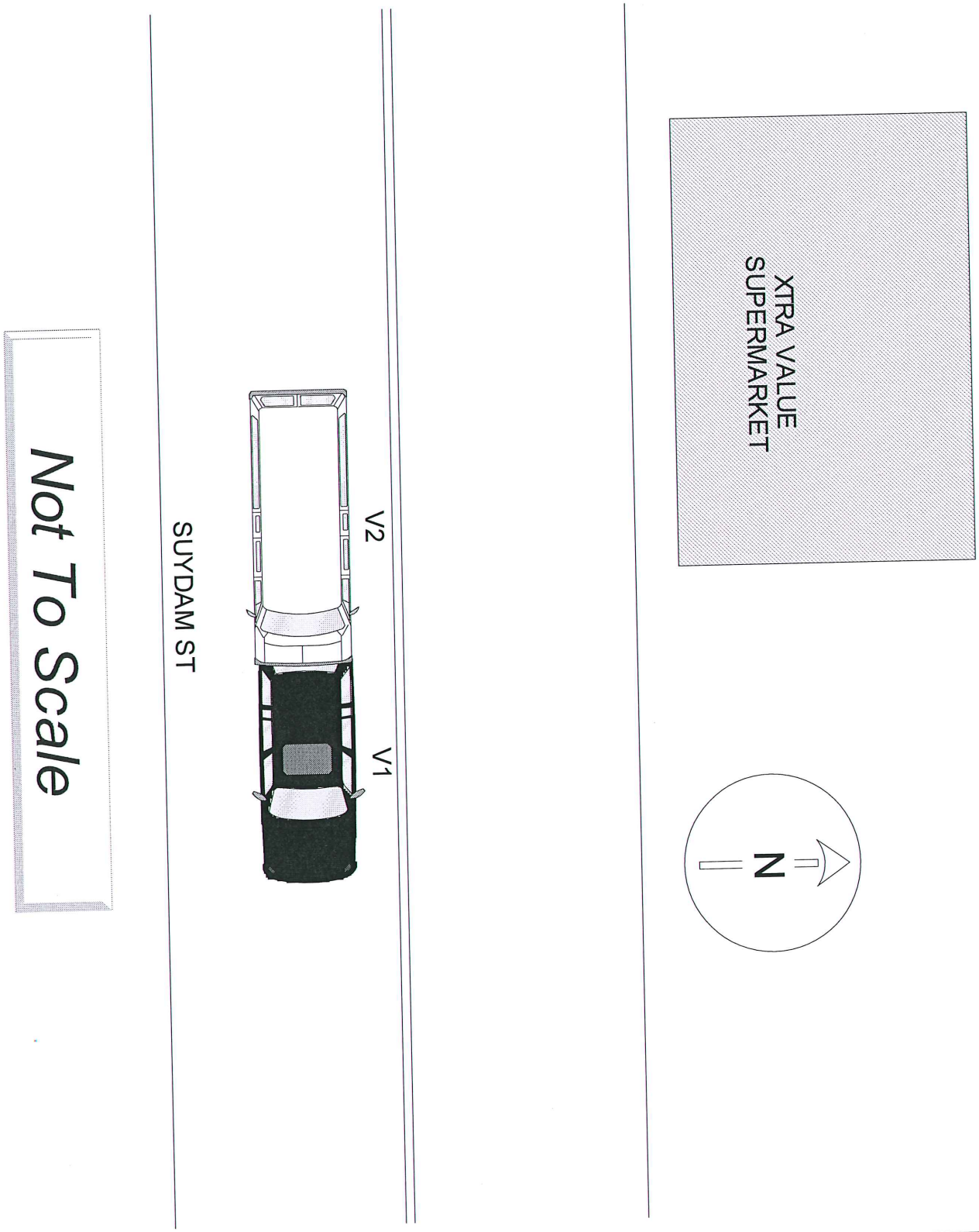

NJTR-1B (rev. 07/2005)

PO Daniel Williams 7268
Officer's Signature

Badge Number

New Jersey Police Crash Investigation Report

Page ____ of ____ ☐ Fatal ☐ Reportable ☐ Non-Reportable ☐ Change Report

96 05 | 97 01 | 98 00 | 99 09 | 100 01

1 Case Number: 16-51765
2 Police Dept of: New Brunswick Code: 01
3 Station/Precinct:
4 Date of Crash (mm dd yy): 08 09 16
5 Day of Week: Su M Tu W Th F Sa
6 Time (use 2400 hrs): 23 23
7 Municipality Code: 1214
8 Total Killed:
9 Total Injured:
10 Crash Occurred On: 25 Kirkpatrick Street (Road Name) Dir
☐ At Intersection with
☐ Feet ☐ Miles ☐ N ☐ E ☐ S ☐ W of:
11 Speed Limit:
12 Route No. Suffix 13 Milepost
14 15 16
17 Cross Road Name
18 Speed Limit
19 Ramp ☐ To: ☐ From:
☐ NB ☐ EB ☐ SB ☐ WB
20 Route/Name
21 Latitude
22 Longitude

118a 02 | 118b 49 | 119a ---- | 119b ----

101 01 | 23 Veh No: 1 | 24 Policy No.: PAA00002660297 | 25 Ins Code: 00963
☐ Parked ☐ Ped ☐ Pedalcyclist ☐ Resp to Emergency ☐ Hit & Run

53 Veh No | 54 Policy No. | 55 Ins Code
☐ Parked ☐ Ped ☐ Pedalcyclist ☐ Resp to Emergency ☐ Hit & Run

120 01

102 01 | 26 Driver's First Name: Wesley | Initial | Last Name: Rosamilia | 29 Sex: M

56 Driver's First Name | Initial | Last Name | 59 Sex

121 ----

103 01 | 27 Number and Street: 1707 River Road | 30 Eyes: 2

57 Number and Street | 60 Eyes

104 01 | 28 City: Belmar, NJ 07719-3489 | State | Zip

58 City | State | Zip

105 11 | 31 State | 32 Driver's License No | 33 DOB (mm dd yy): 03 05 88 | 34 Expires (mm yy)

61 State | 62 Driver's License No | 63 DOB (mm dd yy) | 64 Expires (mm yy)

122 ----

35 Owner's First Name | Initial | Last Name
☒ Same As Driver

65 Owner's First Name | Initial | Last Name
☐ Same As Driver

123 ----

36 Number and Street

66 Number and Street

124 13

106 ---- | 37 City | State | Zip

67 City | State | Zip

125 ----

107 ---- | 38 Make: KIA | 39 Model: OPT | 40 Color: WT | 41 Year: 16 | 42 Plate No.: Z74GTN | 43 State: NJ

68 Make | 69 Model | 70 Color | 71 Year | 72 Plate No. | 73 State

108 01 | 44 VIN: 5XXGT4L30GG063806 | 45 Expires: 06/19

74 VIN | 75 Expires

109 ---- | 46 Vehicle Removed To ☒ Driven ☐ Left at Scene ☐ Towed ☐ Impound ☐ Disabled | 47 Authority ☐ Owner ☒ Driver ☐ Police

76 Vehicle Removed To ☐ Driven ☐ Left at Scene ☐ Towed ☐ Impound ☐ Disabled | 77 Authority ☐ Owner ☐ Driver ☐ Police

126 11

110 01 | 48 Alcohol/Drug Test
Given: ☐ No ☐ Yes ☐ Refused
Type: ☐ Breath ☐ Blood ☐ Urine
Results: 0.__ __ % ☐ Pending

78 Alcohol/Drug Test
Given: ☐ No ☐ Yes ☐ Refused
Type: ☐ Breath ☐ Blood ☐ Unne
Results: 0.__ __ % ☐ Pending

127 11

111 ----

112 ----

128a 54

113 ----

49 Hazardous Material: On Board ☐ Spill ☐ Name or Placard No.

79 Hazardous Material: On Board ☐ Spill ☐ Name or Placard No.

128b ----

114 13

50 Carrier No. ☐ USDOT ☐ Other *

80 Carrier No. ☐ USDOT ☐ Other *

128c ----

115 ----

128d ----

116 00 | 117 ----

51 Commercial Vehicle Weight
☐ ≤ 10,000 lbs
☐ 10,001 - 26,000 lbs
☐ ≥ 26,001 lbs

81 Commercial Vehicle Weight
☐ ≤ 10,000 lbs
☐ 10,001 - 26,000 lbs
☐ ≥ 26,001 lbs

129a ----

52 Carrier name

82 Carrier name

129b ----

134 Crash Diagram (NOT TO SCALE)

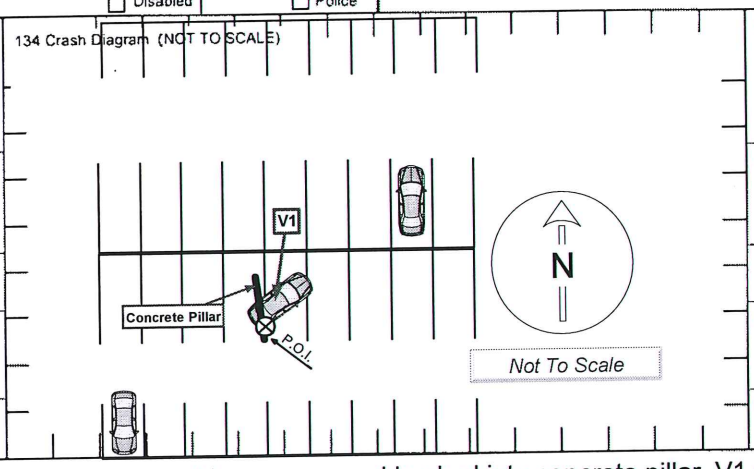

129c ----

129d ----

135 Crash Description: V1 was reversing in the parking garage and backed into concrete pillar. V1 sustained damage to the right rear bumper area. Specifically the bumper was cracked and the brake light was cover was broken.

130 05

131 05

136 Damage To Other Property

132

Oper. | 137 Charge ☐ Multiple Charges | 138 Summons No. | Oper. | 139 Charge ☐ Multiple Charges | 140 Summons No.

133

141 Officer's Signature: PO James Bennett 7315 | 142 Badge No. | 143 Reviewed By: CICHOWSKI/5246 | Badge No. | 144 Case Status ☐ Pending ☒ Complete

	83	84	85	86	87	88	89	90	91	92	93	94	95	Names & Addresses of Occupants - If Deceased, Date & Time of Death
A	1	01	01	----	28	M	----	----	1	09	----	----	--------	Rosamilia, Wesley-1707 River Road, Belmar, NJ 07719-3489
B														
C														
D														
E														

Page___0f___

New Jersey Police Crash Investigation Report

Motor Vehicle Crash Description

Police Dept. New Brunswick

Station

Code 0 1

Case No. 16-51765

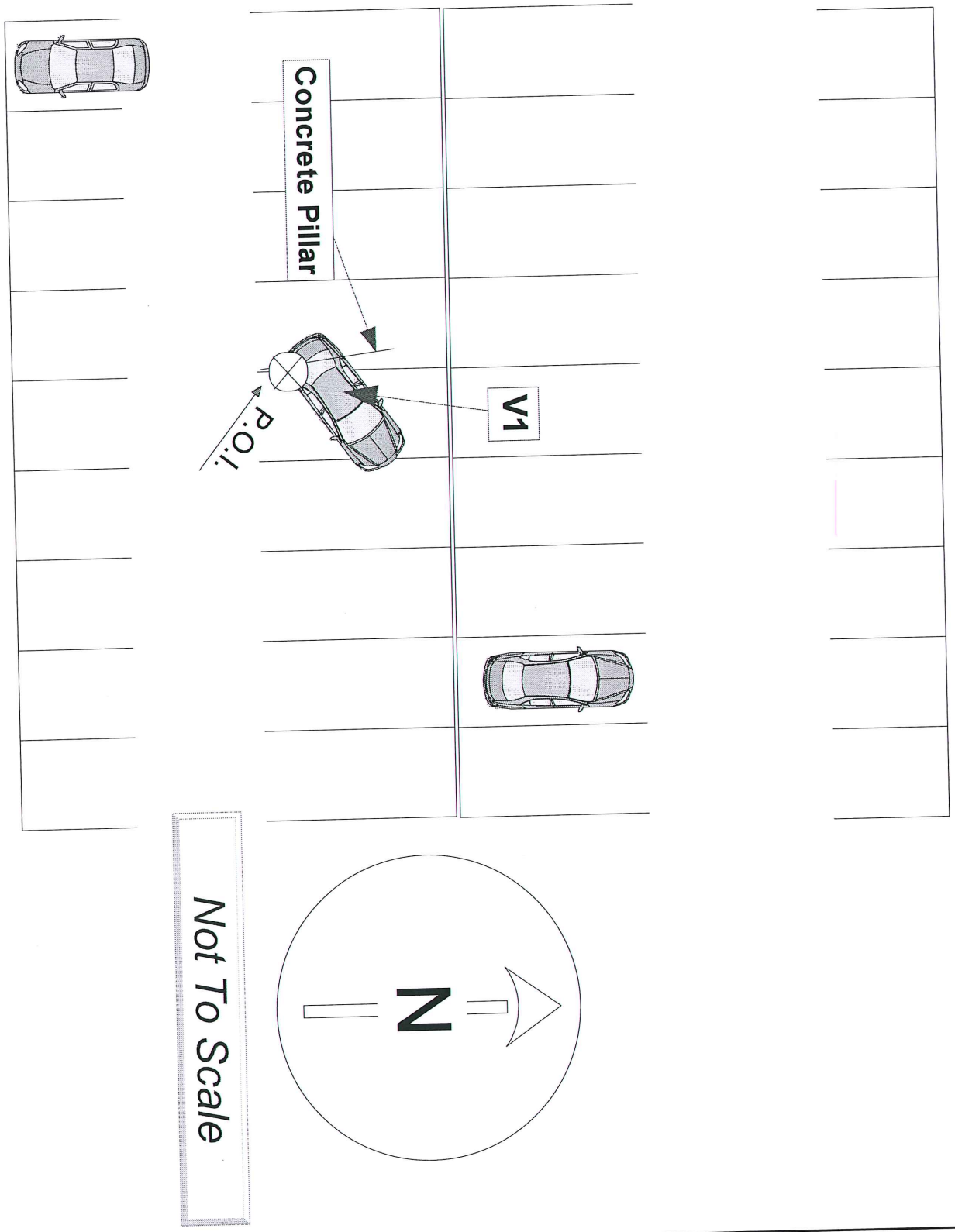

NJTR-1B (rev. 07/2005)

PO James Bennett 7315

Officer's Signature

Badge Number

Page 1 of 2 ☐ Fatal

New Jersey Police Crash Investigation Report

☒ Reportable ☐ Non-Reportable ☐ Change Report

96 05 | 97 01 | 98 01 | 99 09 | 100 01 | 101 01 | 102 01 | 103 01 | 104 01 | 105 13

1 Case Number: 16-51647

2 Police Dept of: New Brunswick Code: 01

3 Station/Precinct:

4 Date of Crash (mm dd yy): 08 09 16

5 Day of Week: Su M Tu W Th F Sa — O

6 Time (use 2400 hrs): 13 39

7 Municipality Code: 1214

8 Total Killed: - -

9 Total Injured: 01

10 Crash Occurred On: 174 Remsen Avenue (Road Name) Dir

☐ At Intersection with ☐ Feet ☐ Miles ☐ N ☐ E ☐ S ☐ W of:

11 Speed Limit

12 Route No. Suffix 13 Milepost 18 Speed Limit

17 Cross Road Name ☐ NB ☐ EB ☐ SB ☐ WB

19 ☐ To: Ramp ☐ From: 20 Route/Name

21 Latitude 22 Longitude

118a 00 | 118b 00 | 119a 25 | 119b ---- | 120 01 | 121 01 | 122 ---- | 123 ---- | 124 01 | 125 ----

23 Veh No: 1 24 Policy No.: HPA00002097085 25 Ins Code: 411

☐ Parked ☐ Ped ☐ Pedalcyclist ☐ Resp to Emergency ☐ Hit & Run

26 Driver's First Name: Isabelita Initial Last Name: Hidalgo 29 Sex: F

27 Number and Street: 12 Reed St Apt A3d 30 Eyes: 2

28 City: New Brunswick, NJ 08901-3373 State Zip

31 State 32 Driver's License No 33 DOB (mm dd yy): 06 12 75 34 Expires (mm yy)

35 Owner's First Name Initial Last Name ☒ Same As Driver

36 Number and Street

37 City State Zip

38 Make: VW 39 Model: JET 40 Color: SL 41 Year: 99 42 Plate No.: G46GKV 43 State: NJ

44 VIN: 3VWSC29M7XM056331 45 Expires: 05/17

46 Vehicle Removed To ☐ Driven ☐ Left at Scene ☐ Towed ☐ Impound ☐ Disabled 47 Authority ☐ Owner ☐ Driver ☐ Police

53 Veh No 54 Policy No. 55 Ins Code

☐ Parked ☒ Ped ☐ Pedalcyclist ☐ Resp to Emergency ☐ Hit & Run

56 Driver's First Name: Saady Initial Last Name: Jaenz 59 Sex: M

57 Number and Street: 2 Beverly Ave 60 Eyes

58 City: North Brunswick, NJ 08902 State Zip

61 State 62 Driver's License No 63 DOB (mm dd yy): 12 12 83 64 Expires (mm yy)

65 Owner's First Name Initial Last Name ☐ Same As Driver

66 Number and Street

67 City State Zip

68 Make 69 Model 70 Color 71 Year 72 Plate No. 73 State

74 VIN 75 Expires

76 Vehicle Removed To ☐ Driven ☐ Left at Scene ☐ Towed ☐ Impound ☐ Disabled 77 Authority ☐ Owner ☐ Driver ☐ Police

106 ---- | 107 ---- | 108 01 | 109 ---- | 110 01 | 111 ---- | 112 ---- | 113 ---- | 114 ---- | 115 ---- | 116 01 | 117 ----

48 Alcohol/Drug Test: Given: ☒ No ☐ Yes ☐ Refused; Type: ☐ Breath ☐ Blood ☐ Urine; Results: 0.__ % ☐ Pending

49 Hazardous Material: On Board ☐ Spill ☐ Name or Placard No.

50 Carrier No ☐ USDOT ☐ Other *

51 Commercial Vehicle Weight: ☐ ≤ 10,000 lbs ☐ 10,001 - 26,000 lbs ☐ ≥ 26,001 lbs

52 Carrier name

134 Crash Diagram (SCALE)

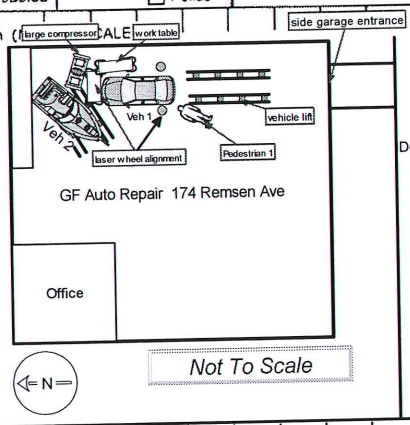

78 Alcohol/Drug Test: Given: ☒ No ☐ Yes ☐ Refused; Type: ☐ Breath ☐ Blood ☐ Unne; Results: 0.__ % ☐ Pending

79 Hazardous Material: On Board ☐ Spill ☐ Name or Placard No.

80 Carrier No. ☐ USDOT ☐ Other *

81 Commercial Vehicle Weight: ☐ ≤ 10,000 lbs ☐ 10,001 - 26,000 lbs ☐ ≥ 26,001 lbs

82 Carrier name

126 11 | 127 11 | 128a 22 | 128b 39 | 128c 39 | 128d ---- | 129a 26 | 129b ---- | 129c ---- | 129d ----

135 Crash Description

According to Pedestrian 1 (employee of GF Auto Repair), driver 1 was instructed to pull vehicle 1 on the driveway in front of the garage door on Delavan Street. Pedestrian 1 was standing next to the vehicle lift waiting for vehicle 1 to arrive outside. Vehicle 1 pulled onto the driveway and continued proceeding forward instead of stopping. Pedestrian 1 held up both his hands to signal vehicle 1 to stop. Vehicle 1 suddenly sped into the shop, onto the vehicle lift, and struck him on his right leg with the vehicle's driver side fender. Vehicle 1 drove over pass the lift and crashed into several machinery including a laser wheel alignment machine.

130 09 | 131 12 | 132 ---- | 133 ----

136 Damage To Other Property

Oper. 137 Charge ☐ Multiple Charges 138 Summons No. Oper. 139 Charge ☐ Multiple Charges 140 Summons No.

141 Officer's Signature: PO Rodney Chiang 7264 142 Badge No.: 7264 143 Reviewed By: JOHN QUICK 5156 Badge No. 144 Case Status ☐ Pending ☒ Complete

	83	84	85	86	87	88	89	90	91	92	93	94	95	Names & Addresses of Occupants - If Deceased, Date & Time of Death
A	1	01	01	----	41	F	----	----	---	04	04	----	--------	Hidalgo, Isabelita-12 Reed St Apt A3d, New Brunswick, NJ
B	P	----	----	03	32	M	11	08	2	----	----	----	6202	Jaenz, Saady-2 Beverly Ave, North Brunswick, NJ 08902
C	----	----	----											
D														
E														

New Jersey Police Crash Investigation Report

Motor Vehicle Crash Description

Police Dept: New Brunswick Code: 01

Station: _____ Case No: 16-51647

(Refer to vehicle by number)

ALL INVOLVED	Veh Occ 83	Pos In/On 84	Eject 85	Phys Cond 86	Age 87	Sex 88	Loc Inj 89	Type Inj 90	Ref Med 91	Equip Avail 92	Equip Used 93	Bag Depl 94	Hosp Code 95	Names & Addresses of Occupants - If Deceased, Date & Time of Death
F														
G														
H														
I														
J														

135 Crash Description

a large air compressor, and a work table containing tools. Vehicle 1 pushed the moveable objects against a 17' boat that was sitting on a trailer which was on another vehicle lift. The impact pushed the boat trailer's rear wheels off the vehicle lift and the right side of the boat struck the shelves against the wall

Driver of vehicle 1 stated she attempted to hit the brakes but did not know why the vehicle sped up instead. She stated the brakes did not work.

Owner of GF Auto Repair, Gustavo Fernandez, was able to back vehicle 1 away from the damaged area. The brakes were operating properly.

Pablo Ortega, who was authorized to be inside the shop, witnessed the incident. His statements were consistent with Pedestrian 1.

Vehicle 1 sustained moderate damage to the front end. Everything vehicle 1 struck were damaged.

PO Rodney Chiang 7264
Officer's Signature

7264
Badge Number

New Jersey Police Crash Investigation Report

Motor Vehicle Crash Description

Police Dept. New Brunswick

Station

Code 0 1

Case No. 16-51647

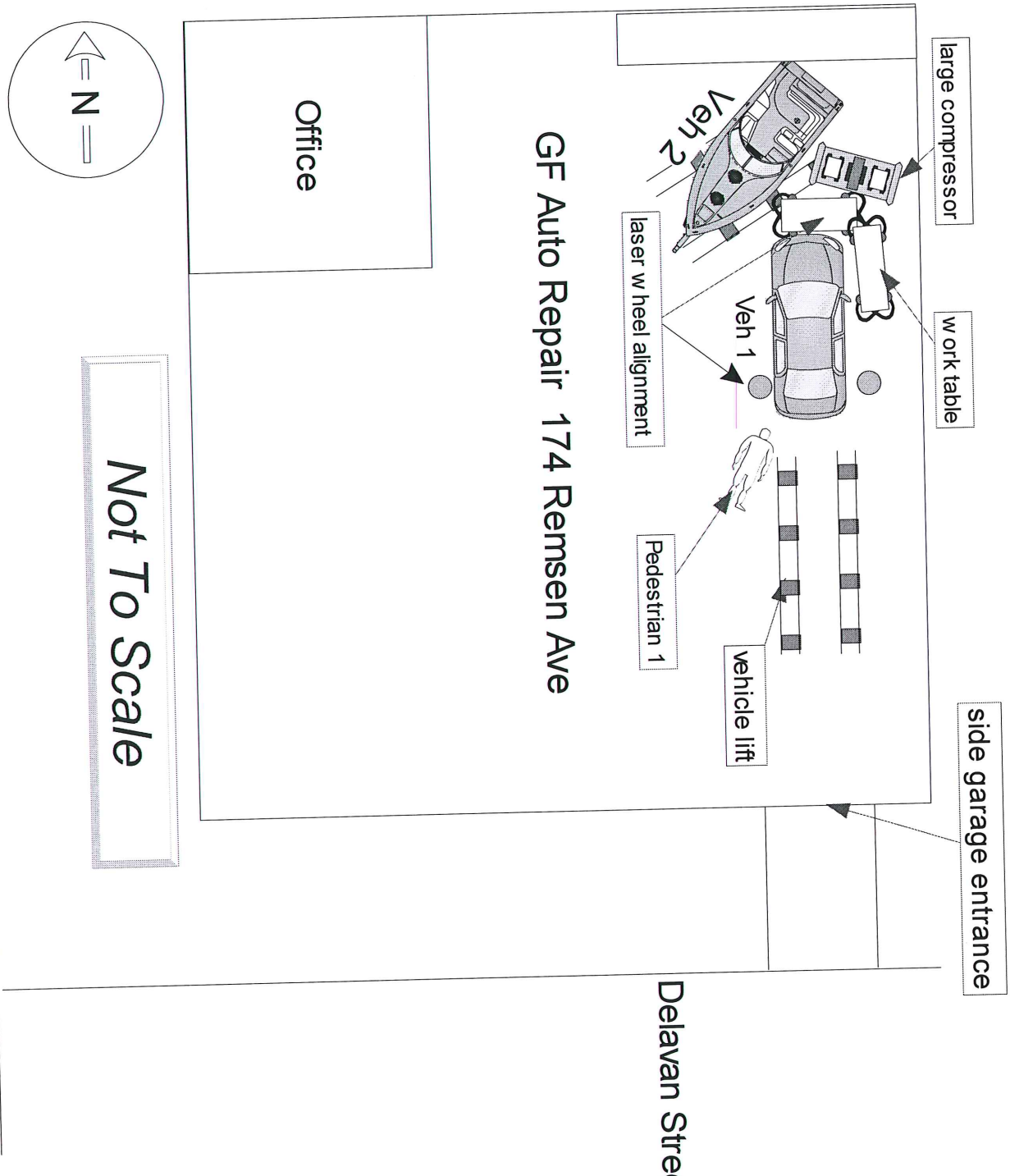

NJTR-1B (rev. 07/2005)

PO Rodney Chiang 7264

Officer's Signature

7264

Badge Number

New Jersey Police Crash Investigation Report

Page ____ of ____ ☐ Fatal ☒ Reportable ☐ Non-Reportable ☐ Change Report

96 05 | 97 01 | 98 01 | 99 09 | 100 01 | 101 01 | 102 01 | 103 01 | 104 01 | 105 15 | 106 ---- | 107 ---- | 108 19 | 109 ---- | 110 01 | 111 ---- | 112 ---- | 113 ---- | 114 ---- | 115 ---- | 116 ---- | 117 ----

1 Case Number: 16-51647

2 Police Dept of: New Brunswick Code: 01

3 Station/Precinct:

4 Date of Crash (mm dd yy): 08 09 16

5 Day of Week: Su M Tu W Th F Sa — O

6 Time (use 2400 hrs): 13 39

7 Municipality Code: 1 2 1 4

8 Total Killed: - -

9 Total Injured: - -

10 Crash Occurred On: 174 Remsen Avenue (Road Name) Dir

☐ At Intersection with
☐ Feet ☐ N ☐ E of:
☐ Miles ☐ S ☐ W
14 15 16

11 Speed Limit

12 Route No. Suffix 13 Milepost 18 Speed Limit

17 Cross Road Name

19 ☐ To: Ramp ☐ From:

20 Route/Name ☐ NB ☐ EB ☐ SB ☐ WB

21 Latitude . 22 Longitude .

23 Veh No: 2 24 Policy No.: N/A 25 Ins Code

☒ Parked ☐ Ped ☐ Pedalcyclist ☐ Resp to Emergency ☐ Hit & Run

26 Driver's First Name: Arnold Initial Last Name: Molinero 29 Sex: M

27 Number and Street: 201 Sandford St 30 Eyes: 2

28 City: New Brunswick , State NJ Zip 08901-2632

31 State 32 Driver's License No 33 DOB (mm dd yy): 06 01 73 34 Expires (mm yy)

35 Owner's First Name: Arnold Initial Last Name: Molinero ☐ Same As Driver

36 Number and Street: 201 Sandford St

37 City: New Brunswick , State NJ Zip 08901-2632

38 Make: Galaxy 39 Model: Admiral 40 Color: Wht 41 Year: 87 42 Plate No. 43 State

44 VIN: GALPM201F687 45 Expires: /

46 Vehicle Removed To ☐ Driven ☒ Left at Scene ☐ Towed ☐ Impound ☐ Disabled 47 Authority ☐ Owner ☐ Driver ☐ Police

48 Alcohol/Drug Test: Given: ☒ No ☐ Yes ☐ Refused; Type: ☐ Breath ☐ Blood ☐ Urine; Results: 0.__ __ % ☐ Pending

49 Hazardous Material: On Board ☐ Spill ☐ Name or Placard No.

50 Carrier No. ☐ USDOT ☐ Other *

51 Commercial Vehicle Weight: ☐ ≤ 10,000 lbs ☐ 10,001 - 26,000 lbs ☐ ≥ 26,001 lbs

52 Carrier name

53 Veh No 54 Policy No. 55 Ins Code

☐ Parked ☐ Ped ☐ Pedalcyclist ☐ Resp to Emergency ☐ Hit & Run

56 Driver's First Name Initial Last Name 59 Sex

57 Number and Street 60 Eyes

58 City State Zip

61 State 62 Driver's License No 63 DOB (mm dd yy) 64 Expires (mm yy)

65 Owner's First Name Initial Last Name ☐ Same As Driver: GF AUTO REPAIR SERVICE, GF

66 Number and Street: 174 REMSEN AVENUE

67 City: NEW BRUNSWICK, State NJ Zip 08901

68 Make 69 Model 70 Color 71 Year 72 Plate No. 73 State

74 VIN 75 Expires: /

76 Vehicle Removed To ☐ Driven ☐ Left at Scene ☐ Towed ☐ Impound ☐ Disabled 77 Authority ☐ Owner ☐ Driver ☐ Police

78 Alcohol/Drug Test: Given: ☐ No ☐ Yes ☐ Refused; Type: ☐ Breath ☐ Blood ☐ Urine; Results: 0.__ __ % ☐ Pending

79 Hazardous Material: On Board ☐ Spill ☐ Name or Placard No.

80 Carrier No. ☐ USDOT ☐ Other *

81 Commercial Vehicle Weight: ☐ ≤ 10,000 lbs ☐ 10,001 - 26,000 lbs ☐ ≥ 26,001 lbs

82 Carrier name

134 Crash Diagram (NOT TO SCALE)

118a 25 | 118b ---- | 119a ---- | 119b ---- | 120 ---- | 121 ---- | 122 ---- | 123 ---- | 124 10 | 125 ---- | 126 ---- | 127 ---- | 128a 30 | 128b ---- | 128c ---- | 128d ---- | 129a ---- | 129b ---- | 129c ---- | 129d ---- | 130 08 | 131 08 | 132 ---- | 133 ----

135 Crash Description

136 Damage To Other Property

Oper. 137 Charge ☐ Multiple Charges 138 Summons No.

Oper. 139 Charge ☐ Multiple Charges 140 Summons No.

141 Officer's Signature: PO Rodney Chiang 7264

142 Badge No.: 7264

143 Reviewed By: JOHN QUICK Badge No.: 5156

144 Case Status: ☐ Pending ☒ Complete

	83	84	85	86	87	88	89	90	91	92	93	94	95	Names & Addresses of Occupants - If Deceased, Date & Time of Death
A														
B														
C														
D														
E														

New Jersey Police Crash Investigation Report

Page ____ of ____ ☐ Fatal ☒ Reportable ☐ Non-Reportable ☐ Change Report

96 01 | 97 01 | 98 01 | 99 02 | 100 01 | 101 02 | 102 01 | 103 01 | 104 02 | 105 01 | 106 ---- | 107 ---- | 108 19 | 109 01 | 110 02 | 111 01 | 112 ---- | 113 ---- | 114 03 | 115 ---- | 116 01 | 117 01

1 Case Number: 16-51887

2 Police Dept of: New Brunswick Code: 01

3 Station/Precinct:

4 Date of Crash (mm dd yy): 08 10 16

5 Day of Week: Su M Tu W Th F Sa

6 Time (use 2400 hrs): 13 42

7 Municipality Code: 1 2 1 4

8 Total Killed: - -

9 Total Injured: - -

10 Crash Occurred On: 34 Hwy 1 (Road Name) Dir

☐ At Intersection with ☐ Feet ☐ Miles ☐ N ☐ E ☐ S ☐ W of:

11 Speed Limit: 4

12 Route No. Suffix 13 Milepost 18 Speed Limit

17 Cross Road Name

19 ☐ To: ☐ Ramp ☐ From: 20 Route/Name

☐ NB ☐ EB ☐ SB ☐ WB

21 Latitude 22 Longitude

118a 25 | 118b | 119a 02 | 119b | 120 01 | 121 01 | 122 ---- | 123 ---- | 124 07 | 125 12 | 126 | 127 | 128a 26 | 128b | 128c | 128d | 129a 26 | 129b | 129c | 129d | 130 07 | 131 07 | 132 12 | 133 12

Vehicle 1

23 Veh No: 1

24 Policy No.: BA00000098128P

25 Ins Code: 912

☐ Parked ☐ Ped ☐ Pedalcyclist ☐ Resp to Emergency ☐ Hit & Run

26 Driver's First Name: Bethzabe Initial: Last Name: Fernandes

29 Sex: F

30 Eyes: 2

27 Number and Street: 920 Breckenridge Court

28 City: Piscataway, NJ 08854-1484 State Zip

31 State 32 Driver's License No 33 DOB (mm dd yy): 03 17 81 34 Expires (mm yy)

35 Owner's First Name: Interstate Initial: Last Name:

☐ Same As Driver

36 Number and Street: 2101 Parker Ave. South Plainfield

37 City: NJ 07080 State Zip

38 Make: CHE 39 Model: SIL 40 Color: WT 41 Year: 05 42 Plate No.: XBUE76 43 State: NJ

44 VIN: 1GBJC34U95E186212 45 Expires: 03/17

46 Vehicle Removed To: ☒ Driven ☐ Left at Scene ☐ Towed ☐ Impound ☐ Disabled 47 Authority: ☐ Owner ☐ Driver ☐ Police

48 Alcohol/Drug Test: Given: ☐ No ☐ Yes ☐ Refused Type: ☐ Breath ☐ Blood ☐ Urine Results: 0.__ __ % ☐ Pending

49 Hazardous Material: On Board ☐ Spill ☐ Name or Placard No.

50 Carrier No. ☐ USDOT ☐ Other *

51 Commercial Vehicle Weight: ☒ ≤ 10,000 lbs ☐ 10,001 - 26,000 lbs ☐ ≥ 26,001 lbs

52 Carrier name

Vehicle 2

53 Veh No: 2

54 Policy No.: 17261228

55 Ins Code: 134

☐ Parked ☐ Ped ☐ Pedalcyclist ☐ Resp to Emergency ☐ Hit & Run

56 Driver's First Name: Roma Initial: Last Name: Patel

59 Sex: F

60 Eyes: 2

57 Number and Street: 40 Sassaras Ct

58 City: N Brunswick, NJ 08902-1092 State Zip

61 State 62 Driver's License No 63 DOB (mm dd yy): 08 12 95 64 Expires (mm yy)

65 Owner's First Name: Vijay Initial: Last Name: Patel

☐ Same As Driver

66 Number and Street: 40 Sassaras Court

67 City: No Burnswick, NJ 08902-1092 State Zip

68 Make: TOY 69 Model: RAV 70 Color: BR 71 Year: 12 72 Plate No.: V42AMG 73 State: NJ

74 VIN: JTMBF4DV4C5057796 75 Expires: 01/17

76 Vehicle Removed To: ☐ Driven ☐ Left at Scene ☒ Towed ☐ Impound ☐ Disabled 77 Authority: ☐ Owner ☐ Driver ☒ Police

richs

78 Alcohol/Drug Test: Given: ☐ No ☐ Yes ☐ Refused Type: ☐ Breath ☐ Blood ☐ Unne Results: 0.__ __ % ☐ Pending

79 Hazardous Material: On Board ☐ Spill ☐ Name or Placard No.

80 Carrier No. ☐ USDOT ☐ Other *

81 Commercial Vehicle Weight: ☐ ≤ 10,000 lbs ☐ 10,001 - 26,000 lbs ☐ ≥ 26,001 lbs

82 Carrier name

134 Crash Diagram (NOT TO SCALE) — Not To Scale

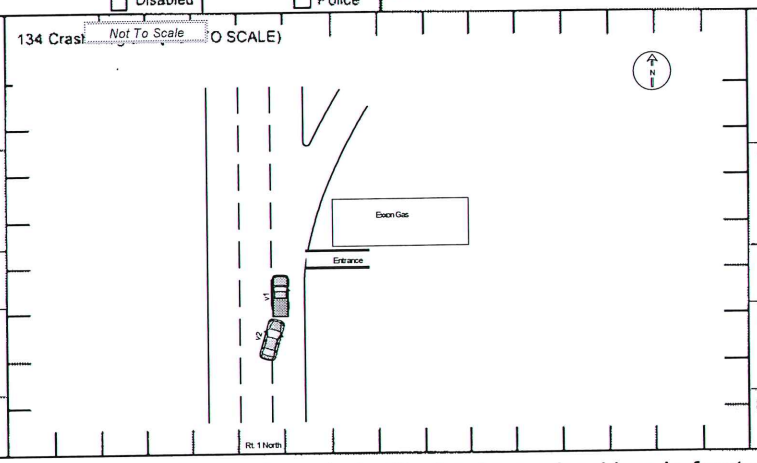

135 Crash Description: Driver 1 stated she was slowing down in traffic due to a school bus in front of her making a right turn into the gas station where the crash happened. Driver 2 stated she was merging into the far right lane from the middle lane when she struck vehicle 1 in the rear.

136 Damage To Other Property

Oper. | 137 Charge ☐ Multiple Charges | 138 Summons No. | Oper. | 139 Charge ☐ Multiple Charges | 140 Summons No.

141 Officer's Signature: PO Manish Shah 7225 | 142 Badge No. | 143 Reviewed By: 5216 Badge No. | 144 Case Status: ☐ Pending ☒ Complete

	83	84	85	86	87	88	89	90	91	92	93	94	95	Names & Addresses of Occupants - If Deceased, Date & Time of Death
A	1	01	----	04	35	F	07	08	1	04	04	----	--------	Fernandes, Bethzabe-920 Breckenridge Court, Piscataway,
B	1	01	----	----	20	F	----	----	---	04	04	----	--------	Patel, Roma-40 Sassaras Ct, N Brunswick, NJ 08902-1092
C														
D														
E														

Page___0f___

New Jersey Police Crash Investigation Report Motor Vehicle Crash Description	Police Dept. New Brunswick Station_____	Code 0 1 Case No. 16-51887

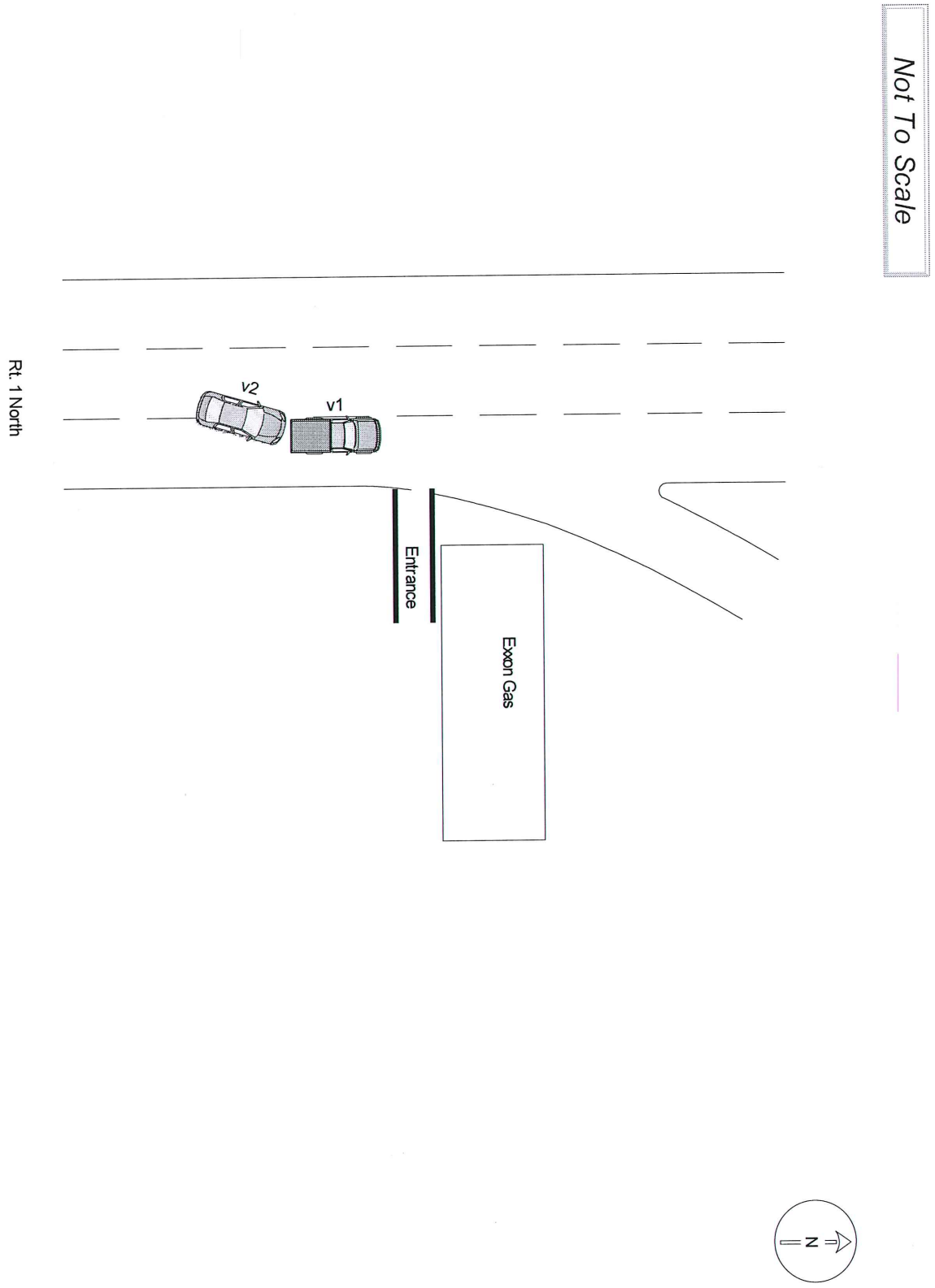

NJTR-1B (rev. 07/2005)

PO Manish Shah 7225
Officer's Signature

Badge Number