
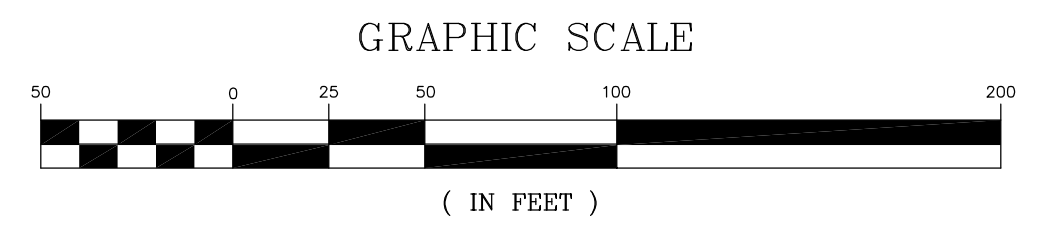
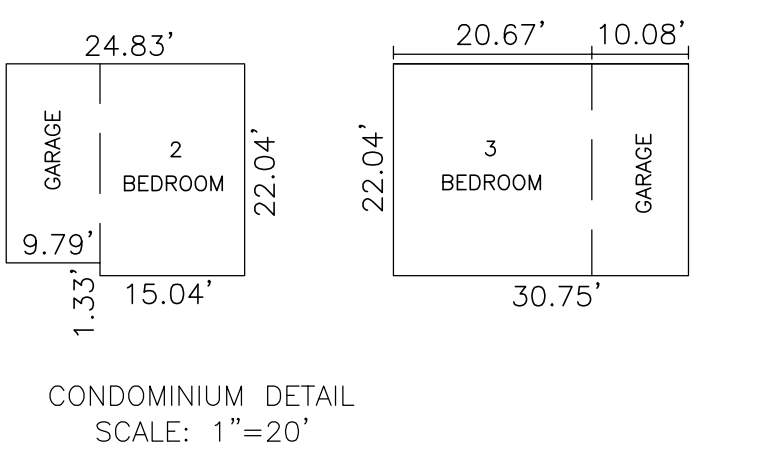


SHEET 57



DELAVAN COURT CONDO BLOCK 231 LOT 1		
QUAL	UNIT TYPE	SQ. FT.
C0001	2BR M	1040
C0002	2BR M	1040
C0003	2BR M	1040
C0004	3BR L	1512
C0005	2BR L	1040
C0006	2BR L	1040
C0007	2BR M	1040
C0008	2BR L	1040
C0009	2BR M	1040
C0010	2BR L	1040
C0011	3BR L	1512
C0012	2BR L	1040
C0013	2BR M	1040
C0014	2BR L	1040
C0015	1BR M	800
C0016	2BR M	1040
C0017	2BR L	1040
C0018	2BR M	1040
C0019	3BR M	1512
C0020	2BR M	1040
C0021	2BR M	1040
C0022	1BR M	800
C0023	1BR M	800
C0024	2BR M	1040
C0025	2BR M	1040
C0026	2BR L	1040
C0027	3BR M	1512
C0028	2BR M	1040
C0029	2BR M	1040
C0030	1BR L	1040
C0031	2BR M	1040
C0032	2BR L	1040
C0033	2BR M	1040
C0034	3BR M	1512
C0035	2BR M	1040
C0036	2BR L	1040
C0037	2BR M	1040
C0038	2BR L	1040
C0039	2BR M	1040
C0040	2BR L	1040
C0041	3BR M	1512
C0042	2BR M	1040
C0043	2BR M	1040
C0044	2BR M	1040



\* THIS SHEET HAS BEEN DRAWN USING COMPUTER AIDED DRAFTING/ DESIGN (CAD/D) AND COORDINATE GEOMETRY (COGO).

TAX MAP  
CITY OF NEW BRUNSWICK  
MIDDLESEX COUNTY NEW JERSEY  
SCALE: 1" = 50'  
DATE: JUNE 2007

ARNOLD W. BARNETT  
PROFESSIONAL ENGINEER AND LAND SURVEYOR  
NEW JERSEY LICENSE NO. 14987

850 SO. WHITE HORSE PIKE  
HAMMONTON, NEW JERSEY 08037  
COA# 24GA27973300

NEW JERSEY DEPARTMENT OF THE TREASURY  
DIVISION OF TAXATION  
PROPERTY ADMINISTRATION  
APPROVED AS A FEE PLAN PURSUANT TO THE AUTHORITY OF  
N.J.A.C. 17:27-18 & 16:26-1  
FOR THE DIRECTOR, DIVISION OF TAXATION  
Thomas S. Kelly, Chief, Local Property Field Assistance  
Santo C. DiDonato, Supervising Field Representative  
DATE: FEB 10, 2009 SERIAL NO.: 934

REVISIONS				
DATE	BY	LIC. NO	BLOCK	LOT
04/2008	ARNOLD W. BARNETT	14987	210	13.01
04/2008	ARNOLD W. BARNETT	14987	210	21.01
12/30/09	MATTHEW ZIOLKOWSKI	4233800	230	23.01, 25.01
05/20/13	RICHARD A. SCHULZ	37607	212	18
05/20/13	RICHARD A. SCHULZ	37607	217	17
05/20/13	RICHARD A. SCHULZ	37607	216	9.01
05/20/13	RICHARD A. SCHULZ	37607	230	16