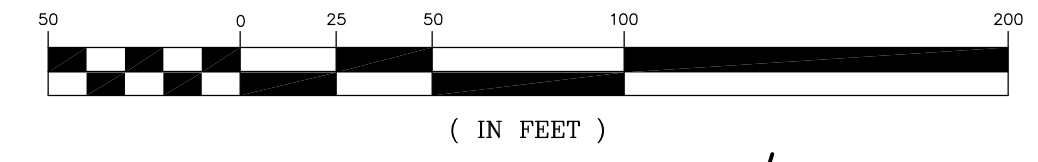
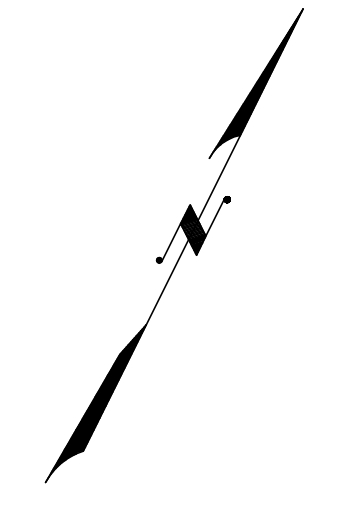
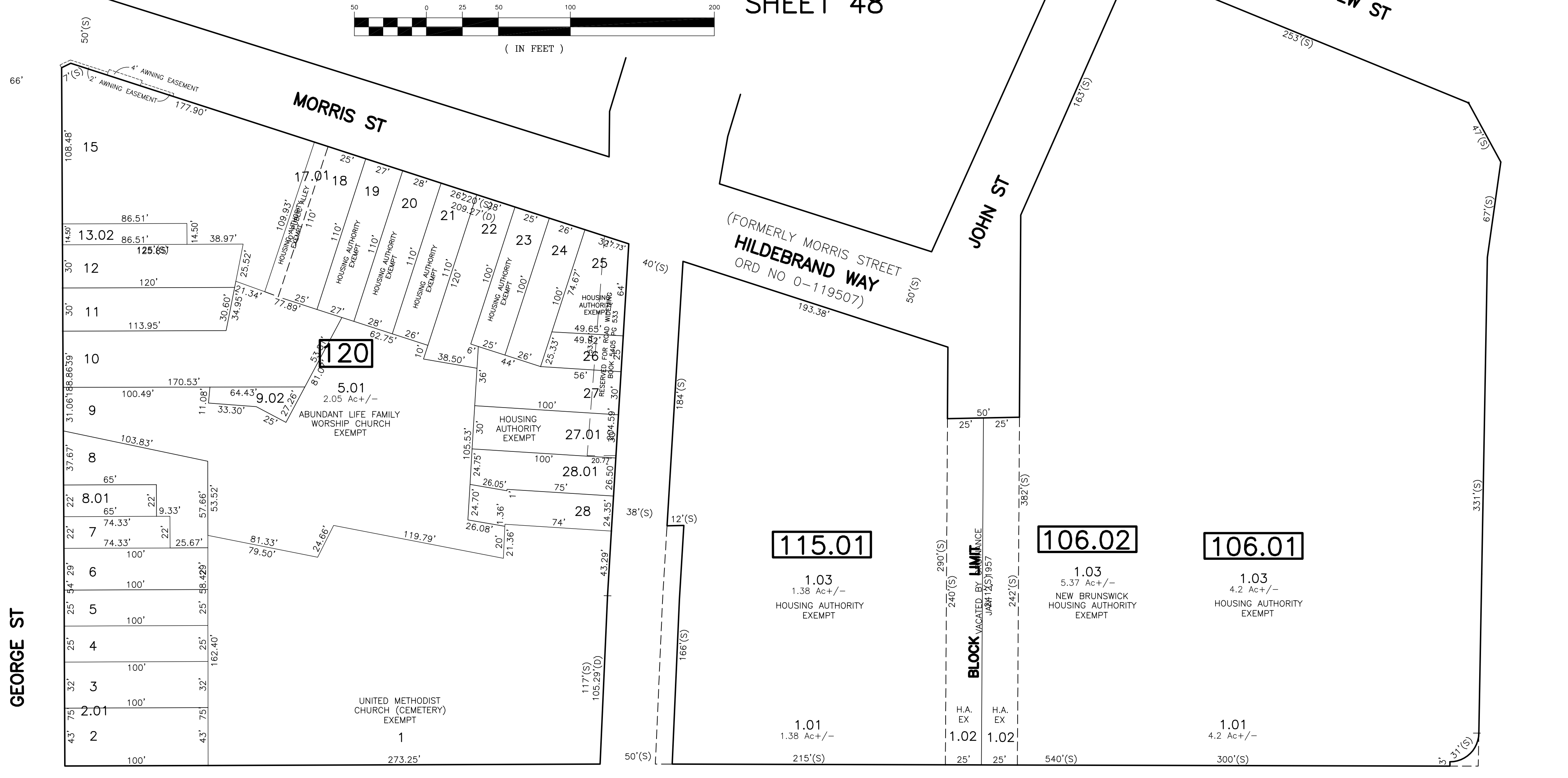


GRAPHIC SCALE



SHEET 48

REVISIONS				
DATE	BY	LIC. NO.	BLOCK	LOT
04/2008	ARNOLD W. BARNETT	14987	120	2-3
12/30/09	MATTHEW ZIOLKOWSKI	4223800	125	7, 02, 10
06/19/09	MATTHEW ZIOLKOWSKI	4223800	126	3, 01, 8, 01, 7
12/2012	MATTHEW ZIOLKOWSKI	4223800	120	15
05/16/13	RICHARD A. SCHULZ	37607	125	2, 5, 6
05/16/13	RICHARD A. SCHULZ	37607	126	1, 01, 1, 2

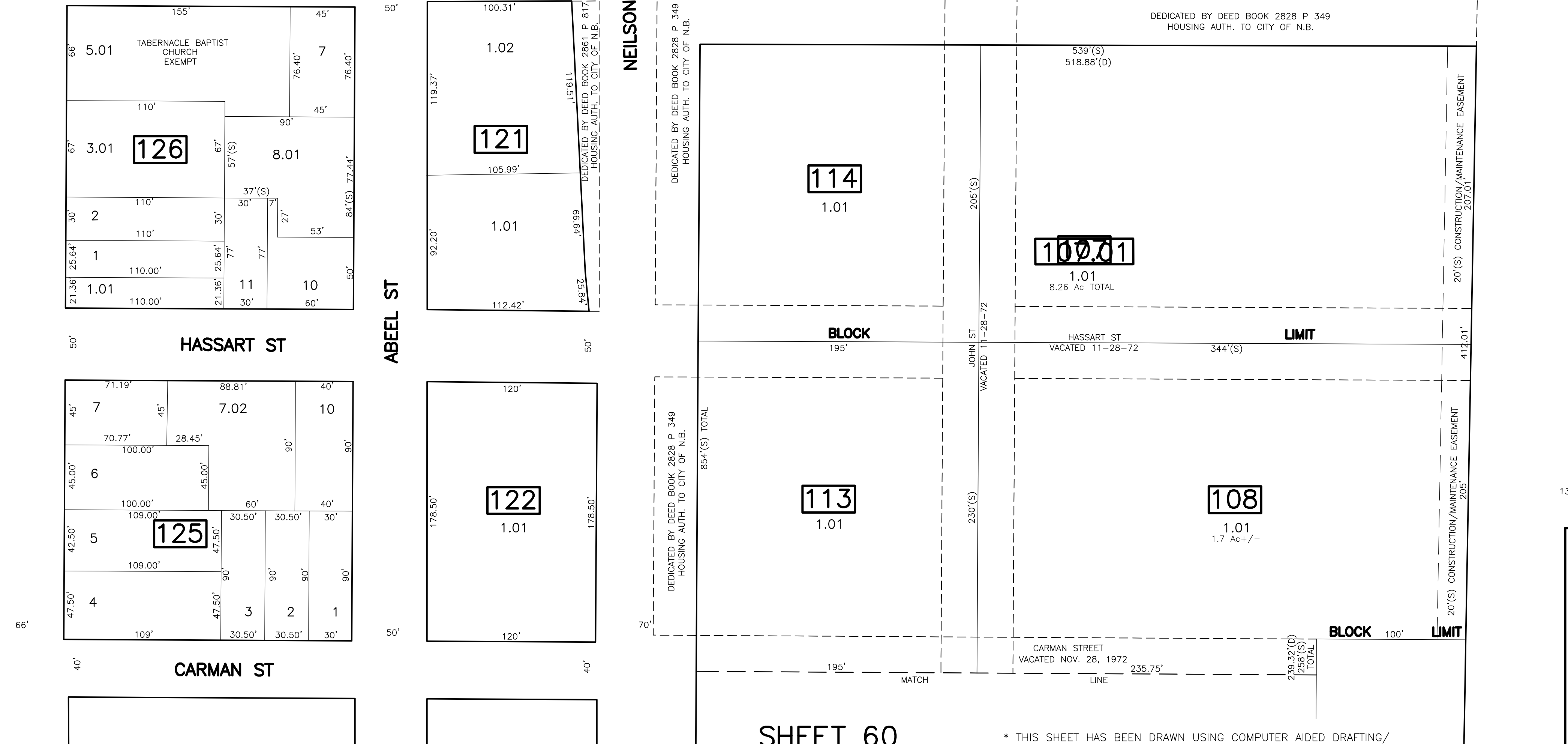


SHEET 47

SHEET 51

REMSSEN AVE

TABERNACLE WAY (FORMERLY OLIVER STREET ORD NO 0-069609)



SHEET 59

SHEET 60

NEW JERSEY DEPARTMENT OF THE TREASURY
DIVISION OF TAXATION
PROPERTY ADMINISTRATION
APPROVED AS A TAX MAP PURSUANT TO THE AUTHORITY OF PUBLIC LAW 88-15 & 88-271
FOR THE DIRECTOR DIVISION OF TAXATION
Thomas S. Reilly & Sons C.T.A.
THOMAS S. REILLY, CHIEF, LOCAL PROPERTY, FIELD ASSISTANCE
Santo C. DiDonato C.T.A.
SANTO C. DIDONATO, SUPERVISING FIELD REPRESENTATIVE
DATE: FEB. 10, 2009 SERIAL NO. 934

TAX MAP
CITY OF NEW BRUNSWICK
MIDDLESEX COUNTY
SCALE: 1" = 50'
NEW JERSEY
DATE: JUNE 2007
ARNOLD W. BARNETT
PROFESSIONAL ENGINEER AND LAND SURVEYOR
NEW JERSEY LICENSE NO. 14987
850 SO. WHITE HORSE PIKE
HAMMONTON, NEW JERSEY 08037
COA# 24GA27973300

* THIS SHEET HAS BEEN DRAWN USING COMPUTER AIDED DRAFTING/DESIGN (CAD/D) AND COORDINATE GEOMETRY (COGO).