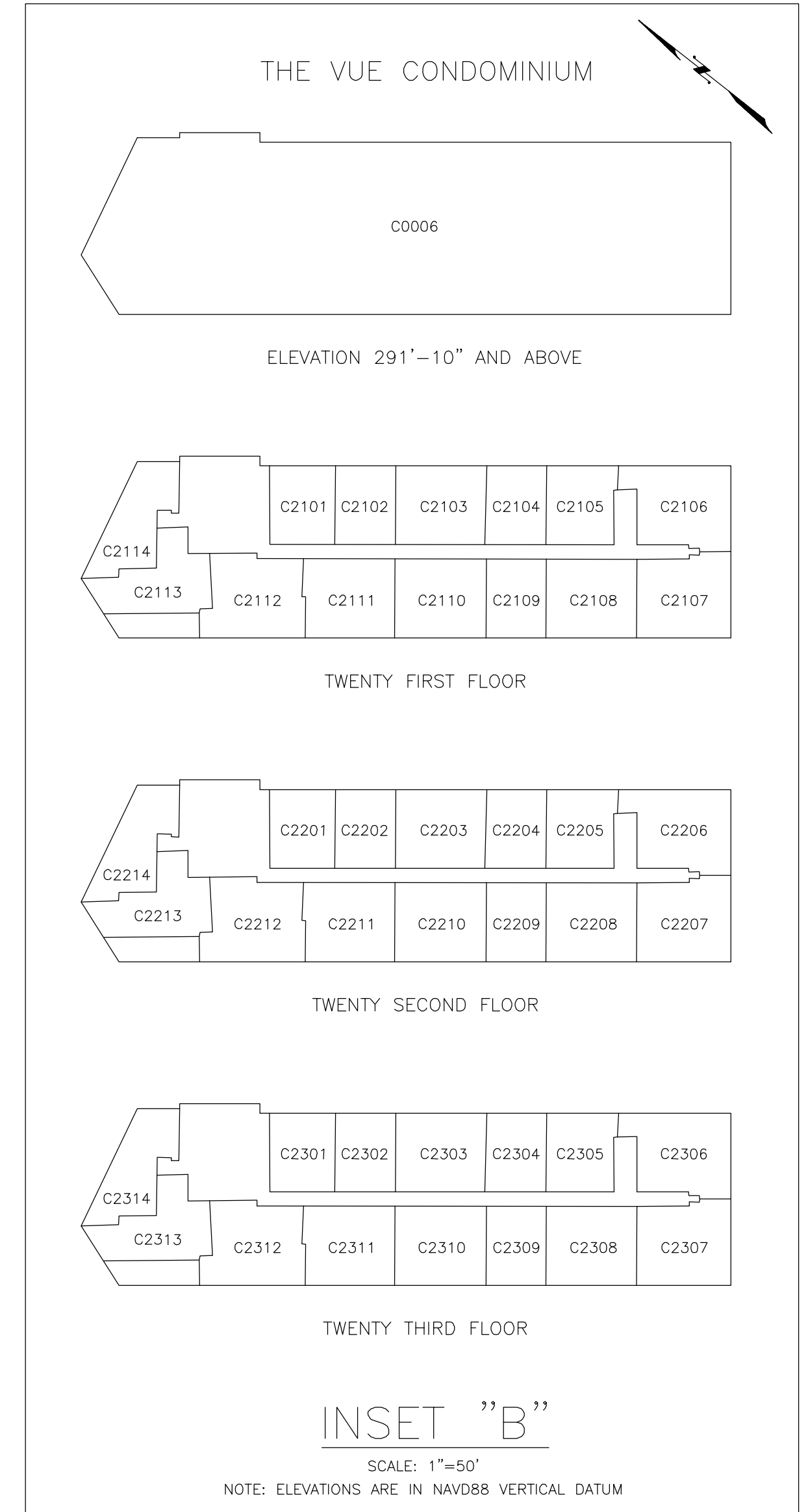
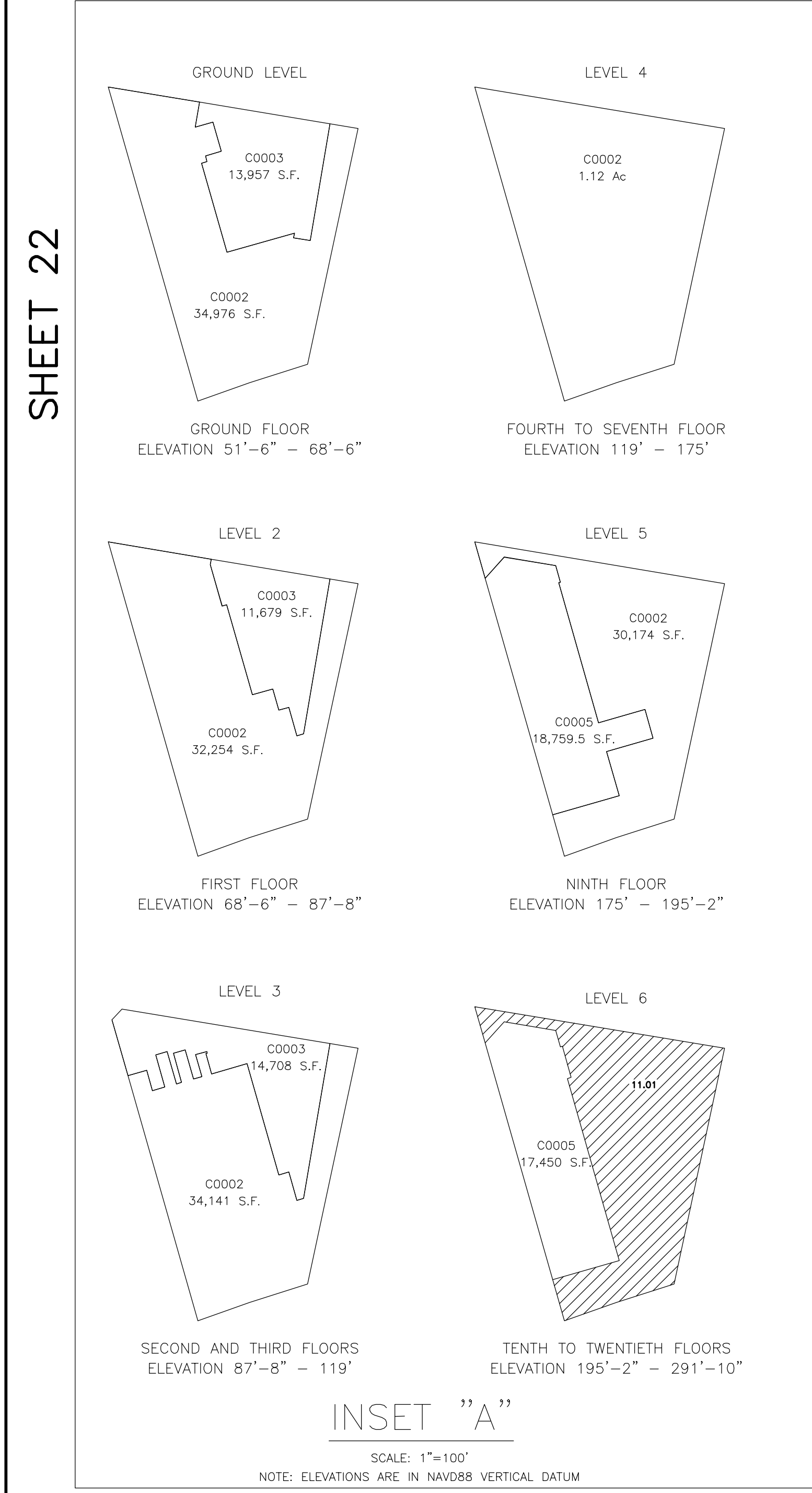
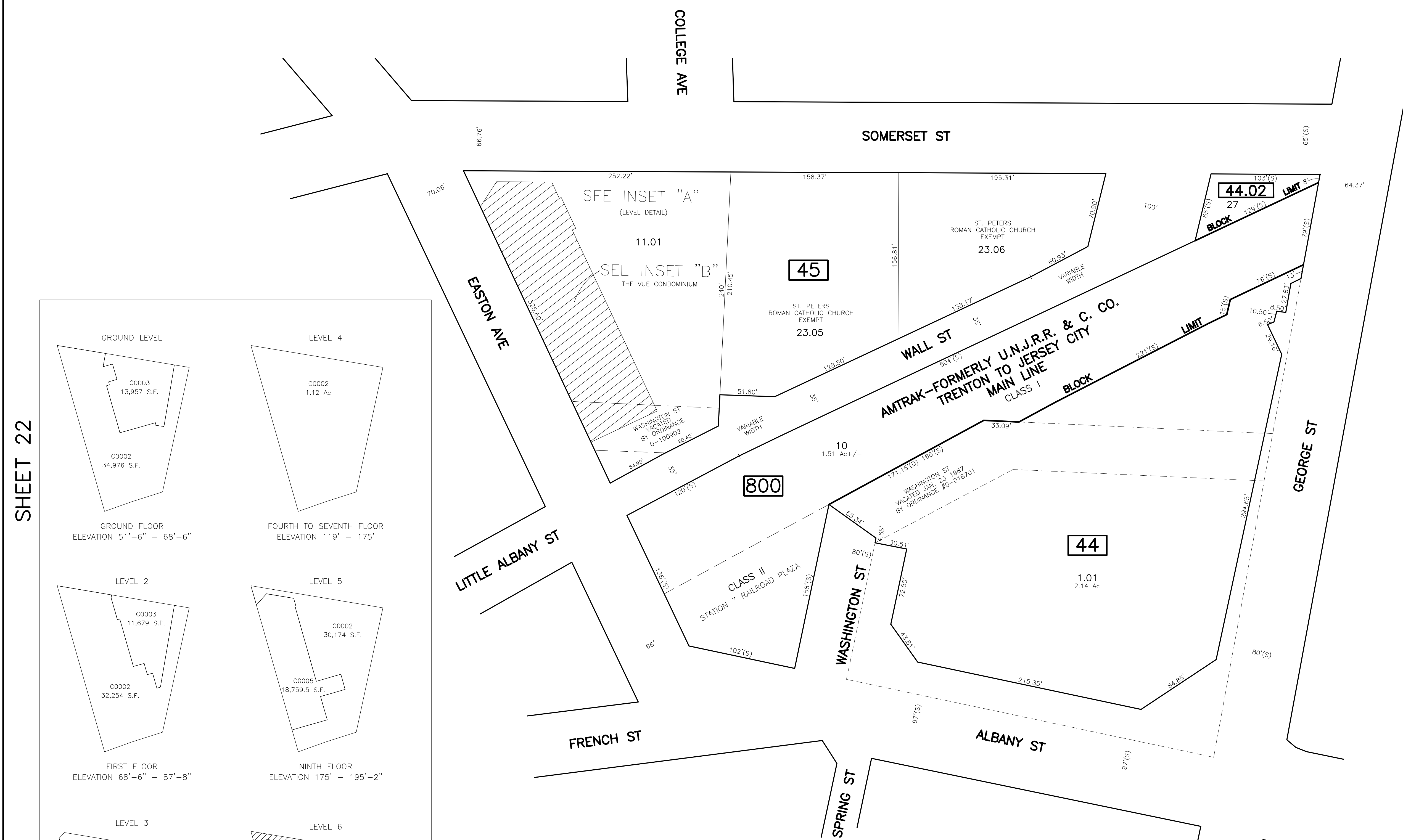



REVISIONS				
DATE	BY	LIC. NO.	BLOCK	LOT
08/11/08	ARNOLD W. BARNETT	14987	45	11.01
12/14/10	MATTHEW ZIOLKOWSKI	4223800	45	11.01
04/02/14	RICHARD A. SCHULZ	37607	45	23.05, 23.06
10/16/14	RICHARD A. SCHULZ	37607		FRENCH ST.

SHEET 18

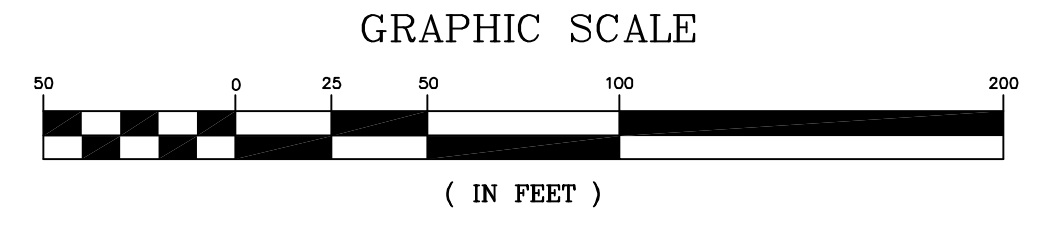
SHEET 13



THE VUE CONDOMINIUM BLOCK 45 LOT 11.01											
QUAL.	UNIT TYPE	SQ. FT.	QUAL.	UNIT TYPE	SQ. FT.	QUAL.	UNIT TYPE	SQ. FT.	QUAL.	UNIT TYPE	SQ. FT.
C2101	PH 1A	773	C2201	PH 2A	773	C2301	PH 3A	773			
C2102	PH 1B	773	C2202	PH 2B	773	C2302	PH 3B	773			
C2103	PH 1C	1,113	C2203	PH 2C	1,113	C2303	PH 3C	1,113			
C2104	PH 1D	773	C2204	PH 2D	773	C2304	PH 3D	773			
C2105	PH 1E	773	C2205	PH 2E	773	C2305	PH 3E	773			
C2106	PH 1F	1,216	C2206	PH 2F	1,216	C2306	PH 3F	1,216			
C2107	PH 1G	1,126	C2207	PH 2G	1,126	C2307	PH 3G	1,126			
C2108	PH 1H	1,132	C2208	PH 2H	1,132	C2308	PH 3H	1,132			
C2109	PH 1J	773	C2209	PH 2J	773	C2309	PH 3J	773			
C2110	PH 1K	1,113	C2210	PH 2K	1,113	C2310	PH 3K	1,113			
C2111	PH 1L	1,152	C2211	PH 2L	1,152	C2311	PH 3L	1,152			
C2112	PH 1M	1,026	C2212	PH 2M	1,026	C2312	PH 3M	1,026			
C2113	PH 1N	962	C2213	PH 2N	962	C2313	PH 3N	962			
C2114	PH 1N	962	C2214	PH 2N	962	C2314	PH 3N	962			

SHEET 36

SHEET 38



* THIS SHEET HAS BEEN DRAWN USING COMPUTER AIDED DRAFTING/
DESIGN (CAD/D) AND COORDINATE GEOMETRY (COGO).

NEW JERSEY DEPARTMENT OF THE TREASURY
DIVISION OF TAXATION
PROPERTY ADMINISTRATION
APPROVED AS A FEE MAP PURSUANT TO THE AUTHORITY OF
N.J.A.C. 17:27-16 & 16.62-1
FOR THE DIRECTOR DIVISION OF TAXATION
Thomas S. Reilly, C.S.
THOMAS S. REILLY, CHIEF, LOCAL PROPERTY FIELD ASSISTANCE
Santo C. DiDonato, C.S.
SANTO C. DIDONATO, SUPERVISING FIELD REPRESENTATIVE
DATE: FEB 10, 2009 SERIAL NO.: 934

TAX MAP
CITY OF NEW BRUNSWICK
MIDDLESEX COUNTY NEW JERSEY
SCALE: 1" = 50' DATE: JUNE 2007
ARNOLD W. BARNETT
PROFESSIONAL ENGINEER AND LAND SURVEYOR
NEW JERSEY LICENSE NO. 14987
850 SO. WHITE HORSE PIKE
HAMMONTON, NEW JERSEY 08037
COA# 24GA2973300